














Briefing Map

Harvey_Jefferson_County_Operations

TX-Fema-170003

9/6/2017

Day Shift

-  Incident Command Post
-  Staging Area
-  POD
-  Shelter
-  Closed Rd
-  County Roads
-  Streets
-  Highways
-  Precinct 1
-  Precinct 2
-  Precinct 3
-  Precinct 4
-  Municipalities

