













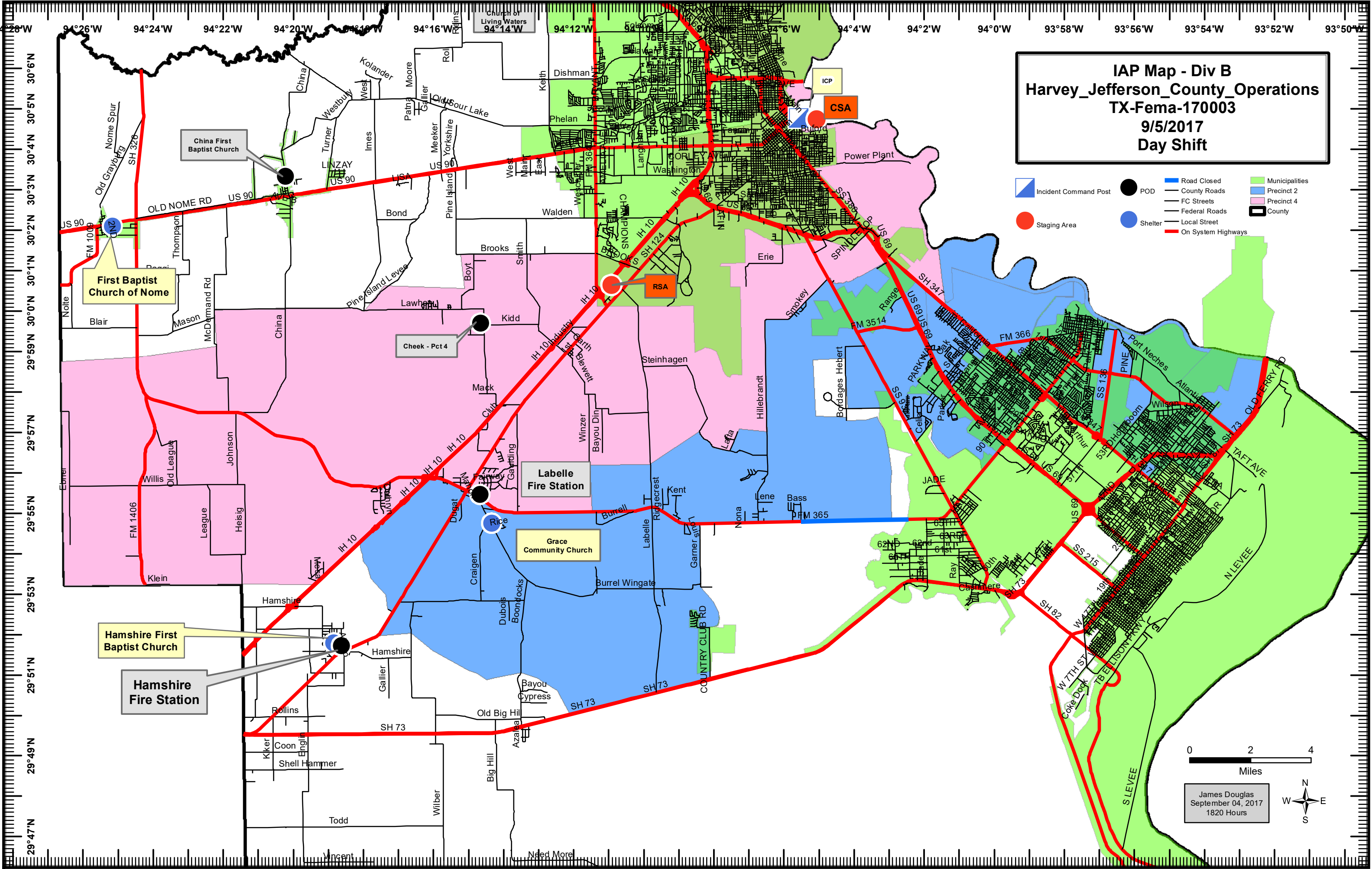


IAP Map - Div B
Harvey_Jefferson_County_Operations
TX-Fema-170003
9/5/2017
Day Shift

-  Incident Command Post
-  POD
-  Road Closed
-  County Roads
-  Municipalities
-  Precinct 2
-  Staging Area
-  Shelter
-  FC Streets
-  Precinct 4
-  Federal Roads
-  County
-  Local Street
-  On System Highways



0 2 4
Miles

James Douglas
September 04, 2017
1820 Hours

N
W E
S