

# Harvey Team 3-Jefferson County Operations

1149 Pearl Street, Beaumont, TX 77701



Incident Action Plan

September 3, 2017

0700 – 2100



# INCIDENT OBJECTIVES (ICS 202)

<b>1. Incident Name:</b>	<b>2. Operational Period: 0700-2100</b>	
HARVEY TEAM 3-JEFFERSON COUNTY OPERATIONS	Date/Time From: 09/03/2017 0700      SUN	Date/Time To: 09/03/2017 2100      SUN

**3. Objective(s):**

1. Provide for safety of public, team and all responders while conducting Hurricane Harvey response efforts.
2. Provide support and assistance to Jefferson County for logistical needs of life sustainability (food, water & facilities) for the PODs and shelters within the Hurricane Harvey operational area.
3. Provide timely and accurate information / situation reports to Texas A&M Forest Service on a daily basis.

**4. Operational Period Command Emphasis:**

Continue to assist Jefferson County with logistical needs following Hurricane Harvey.

**General Situational Awareness:**

Stay Clear of flood waters if possible.  
 Maintain personal hygiene.  
 Maintain situation awareness.

**5. Site Safety Plan Required?**      Yes       No

**Approved Site Safety Plan(s) Located at:**

**6. Incident Action Plan**      (the items checked below are included in this Incident Action Plan):

<input checked="" type="checkbox"/> ICS 202	<input checked="" type="checkbox"/> ICS 207	Other Attachments:
<input checked="" type="checkbox"/> ICS 203	<input type="checkbox"/> ICS 208	<input checked="" type="checkbox"/> ICS 214
<input checked="" type="checkbox"/> ICS 204	<input type="checkbox"/> ICS 220	<input checked="" type="checkbox"/> JEFFERSON COUNTY FACT SHEET
<input type="checkbox"/> ICS 205	<input checked="" type="checkbox"/> Map/Chart	<input type="checkbox"/> _____
<input checked="" type="checkbox"/> ICS 205A	<input checked="" type="checkbox"/> Weather Forecast/Tides/Currents	<input type="checkbox"/> _____
<input checked="" type="checkbox"/> ICS 206		

**7. Prepared by:**      DRAKE CARROLL      Position/Title:      RESL (T)      Signature: \_\_\_\_\_

**8. Approved by Incident Commander:**      Name: \_\_\_\_\_      Signature: \_\_\_\_\_

**ICS 202**      **IAP Page**      Date/Time:      09/02/2017 2130



## Division/Group Assignment List (ICS 204 WF)

<b>1. Incident Name:</b>			<b>3.</b>			
HARVEY TEAM 3-JEFFERSON COUNTY OPERATIONS			<b>Branch:</b>		<b>Division/Group:</b>  <b>DISTRIBUTION GROUP</b>	
<b>2. Operational Period:</b> <b>0700-2100</b>						
Date/Time From: 09/03/2017 0700                    SUN		Date/Time To: 09/03/2017 2100                    SUN				
<b>4. Operations Personnel</b>						
<b>OPERATIONS CHIEF</b>		PETE STUCKEY (T)		<b>DIVISION/GROUP SUPERVISOR</b>		MICHEAL MCGILL (T)
<b>5. Resources Assigned this Period</b>						
Strike Team / Task Force / Resource Designator		LWD	Leader	Number Persons	Drop Off PT./Time	Pick Up PT./Time
REDCROSS			DAVID BRUCE	1	EOC/	EOC/
COUNTY PODS			SEE BELOW	5	EOC/	EOC/
<b>6. Control Operations/Work Assignments:</b>						
<ul style="list-style-type: none"> <li>- Receive commodity orders from VFDs / shelters / other areas of need.</li> <li>- Coordinate with Staging Area division (DIVS Riggini) for supply needs &amp; commodity pick-up and deliveries.</li> <li>- Coordinate STAR request with Texas A&amp;M Forest Service (Matthew Schlaefer) and Jefferson County (Yea-mei Sauer).</li> </ul>						
<b>7. Special Instructions:</b>						
<p>*Communications = Cell Phone*</p> <ul style="list-style-type: none"> <li>- Drink plenty of fluids to stay hydrated (Remember the 3 to 1 ratio for water Gatorade).</li> <li>- Maintain personal hygiene. If no running water, be sure to use Clorox wipes and anti-bacterial liquid.</li> <li>- Maintain good situation awareness.</li> <li>- Maintain 2 to 1 Work / Rest Ratio.</li> </ul> <p><b>County PODs:</b></p> <ul style="list-style-type: none"> <li>- <b>Cheek</b> - Kenneth Minkins [REDACTED] Pct 4 Service Center 7780 Boyt Road Beaumont, TX 77713</li> <li>- <b>Hamshire</b> - Justin Chessor [REDACTED] Fire Station 12393 2nd Street Hamshire, TX 77622</li> </ul> <p><b>State PODs: *State operating PODs should order directly through RSA*</b></p> <ul style="list-style-type: none"> <li>- <b>China</b> - Pastor Ben Taylor [REDACTED] or office: [REDACTED] First Baptist Church 607 N Broadway China, TX 77613</li> <li>- <b>LeBelle / Fanette</b> - Jeremy Hansen [REDACTED] 18746 FM 365 Beaumont TX, 77705</li> <li>- <b>Bevil Oaks</b> - Chris Gonzales [REDACTED]</li> </ul> <p>*PENDING*</p>						
<b>8. Division/Group Communication Summary</b>						
Function	Channel	RX Frequency N/W	RX Tone/NAC	TX Frequency N/W	TX Tone/NAC	Mode
COMMAND						
TACTICAL						
LOGISTICS						
AIR TO GROUND						
<b>9. Prepared By (Resource Unit Leader)</b>			<b>Approved By (Planning Section Chief)</b>		<b>Date</b>	<b>Time</b>
DRAKE CARROLL			SCOTT PHILLIPS		09/02/2017	2100

Division/Group Assignment List (ICS 204 WF)

<b>1. Incident Name:</b>			<b>3.</b>				
HARVEY TEAM 3-JEFFERSON COUNTY OPERATIONS			<b>Branch:</b>		<b>Division/Group:</b>  <b>STAGING AREA GROUP (LOT 1)</b>		
<b>2. Operational Period:</b> <b>0700-2100</b>							
Date/Time From: 09/03/2017 0700                    SUN		Date/Time To: 09/03/2017 2100                    SUN					
<b>4. Operations Personnel</b>							
<b>OPERATIONS CHIEF</b>		PETE STUCKEY (T)		<b>DIVISION/GROUP SUPERVISOR</b>		JEFF RIGGIN (T)	
<b>5. Resources Assigned this Period</b>							
Strike Team / Task Force / Resource Designator		LWD	Leader		Number Persons	Drop Off PT./Time	Pick Up PT./Time
TEXAS NATIONAL GUARD			CALLES		8	LOT 1/	LOT 1/
<b>6. Control Operations/Work Assignments:</b>							
<ul style="list-style-type: none"> <li>- Receive shipments of commodities.</li> <li>- Track &amp; Report inventory and burn rates of commodities.</li> <li>- Coordinate pick-up of commodities for use at VFDs / shelters / and other areas of need.</li> <li>- Coordinate the loading / unloading of supplies in staging area.</li> </ul>							
<b>7. Special Instructions:</b>							
*Communications = Cell Phone*							
<ul style="list-style-type: none"> <li>- Be mindful of vehicle traffic.</li> <li>- Be mindful of thunderstorms that may develop and move quickly.</li> <li>- Drink plenty of fluids to stay hydrated (Remember the 3 to 1 ratio for water Gatorade).</li> <li>- Maintain personal hygiene.</li> <li>- With no running water, be sure to use Clorox wipes and anti-bacterial liquid.</li> <li>- Maintain good situation awareness.</li> <li>- Maintain 2 to 1 Work / Rest Ratio</li> </ul>							
<b>8. Division/Group Communication Summary</b>							
Function	Channel	RX Frequency N/W	RX Tone/NAC	TX Frequency N/W	TX Tone/NAC	Mode	
COMMAND							
TACTICAL							
LOGISTICS							
AIR TO GROUND							
<b>9. Prepared By (Resource Unit Leader)</b>			<b>Approved By (Planning Section Chief)</b>		<b>Date</b>	<b>Time</b>	
DRAKE CARROLL			SCOTT PHILLIPS		09/02/2017	1700	

## Division/Group Assignment List (ICS 204 WF)

<b>1. Incident Name:</b>			<b>3.</b>			
HARVEY TEAM 3-JEFFERSON COUNTY OPERATIONS			<b>Branch:</b>		<b>Division/Group:</b>  <b>VFD GROUP</b>	
<b>2. Operational Period:</b> <b>0700-2100</b>						
Date/Time From: 09/03/2017 0700                    SUN		Date/Time To: 09/03/2017 2100                    SUN				
<b>4. Operations Personnel</b>						
<b>OPERATIONS CHIEF</b>		PETE STUCKEY (T)		<b>DIVISION/GROUP SUPERVISOR</b>		ERIC WEST (T) SHAWN FELDNER (T)
<b>5. Resources Assigned this Period</b>						
Strike Team / Task Force / Resource Designator		LWD	Leader	Number Persons	Drop Off PT./Time	Pick Up PT./Time
BEVIL EOC / VFD COMMAND			CHRIS GONZALES / DAN FLOWERS	2	BEVIL/	BEVIL/
CHINA / NOME VFD COMMAND			JODY HERREA / DOUG SANDERS	2	CHINA / NOME/	CHINA / NOME /
LABELLE / FANNETT VFD COMMAND			JEREMY HANSEN	1	LABELLE / FANNETT/	LABELLE / FANNETT/
HAMSHIRE VFD COMMAND			JUSTIN CHESSON	1	HAMSHIRE/	HAMSHIRE/
<b>6. Control Operations/Work Assignments:</b>						
<ul style="list-style-type: none"> <li>- Act as primary point of contact for VFD requests.</li> <li>- Build relations with community.</li> <li>- Communicate commodity orders from VFDs to Commodity Ordering Group (DIVS McGill).</li> </ul>						
<b>7. Special Instructions:</b>						
<p>* Communications = Cell Phone*</p> <p>*Report Back any safety issues observed in the field / any road closures not already accounted for</p> <ul style="list-style-type: none"> <li>-Drive defensively and keep vehicles on pavement.</li> <li>- Wear sunscreen and hats when exposed to sun for extended periods.</li> <li>- Avoid contact with flood water if at all possible. If contact is made, decontaminate area as soon as possible.</li> <li>- Drink plenty of fluids to stay hydrated (Remember the 3 to 1 ratio for water Gatorade).</li> <li>- Maintain personal hygiene. If no running water, be sure to use Clorox wipes and anti-bacterial liquid.</li> <li>- Maintain good situation awareness. If you encounter disgruntled public, notify L.E.</li> <li>-Maintain 2 to 1 Work / Rest Ratio.</li> </ul> <p><b>VFDs:</b></p> <ul style="list-style-type: none"> <li>- <b>Bevil EOC/VFD Command (Jefferson County EDS #1)</b> - Chris Gonzales [REDACTED] / Dan Flowers [REDACTED] 11550 River Oak, Beaumont, TX</li> <li>- <b>China / Nome VFD Command (Jefferson County ESD #3)</b> - Jody Herrea [REDACTED] / Doug Sanders [REDACTED] 133 Texas Avenue, China, TX</li> <li>- <b>Labelle / Fannett VFD Command (Jefferson County ESD #4)</b> - Jeremy Hansen [REDACTED] 12880 FM 365, Beaumont, TX</li> <li>- <b>Hamshire VFD Command (Jefferson County ESD # 4)</b> - Justin Chesson [REDACTED] 12393 2nd Street, Hamshire, TX</li> </ul>						
<b>8. Division/Group Communication Summary</b>						
Function	Channel	RX Frequency N/W	RX Tone/NAC	TX Frequency N/W	TX Tone/NAC	Mode
COMMAND						
TACTICAL						
LOGISTICS						
AIR TO GROUND						
<b>9. Prepared By (Resource Unit Leader)</b>			<b>Approved By (Planning Section Chief)</b>		<b>Date</b>	<b>Time</b>
DRAKE CARROLL			SCOTT PHILLIPS		09/02/2017	1930

# SAFETY MESSAGE

*Incident:*

**Harvey Team 3 - Jefferson**

*Date:* 9/3/2017

*Time:* 0700-2100

## **Major Hazard and Risks:**

- **Vehicle Traffic**
- **Contamination(Flood Waters) and Personal Hygiene**
- **Heat, Humidity, and Sun Related Risks**
- **Public**
- **Thunder Storms**

## **Narrative:**

- Take time and drive at a safe speed. Also, keep vehicles on paved surfaces. The ground is very soft and may not hold vehicle up. More and more traffic is on road. Take precautions when parking, turning around, and working on roads.
- Avoid direct skin contact with contaminated water to prevent possible illness or infections. Stay out of contaminated water if at all possible. If you must get in the water, wash as soon as possible after any contamination. If no water use Clorox wipes and antibacterial liquid. Avoid hand to mouth contact during field operations.
- Problems with heat and the sun can sneak up on you. Be sure to keep hydrated and use sunscreen and wear you cover (hat). Each of us is a field safety officer. Keep an eye on others and watch for signs of any heat /sun problems. **Remember to drink three waters per one sports drink!**
- Do not take matter in your own hands, if you encounter disgruntled citizens notify Law Enforcement.
- Thunderstorms can move quickly in affected area. Observe the 30 minute rule. If you hear thunder, lightning danger persist for 30 minutes after. Move to a designated area.
- Maintain Situational Awareness!

*Kip W. Terry  
Michael Weeks  
Safety Officers*

## Medical Plan (ICS 206 WF)

<b>1. Incident/Project Name:</b>		<b>2. Operational Period:</b> 0700-2100					
HARVEY TEAM 3-JEFFERSON COUNTY OPERATIONS		Date/Time From: 09/03/2017 0700 SUN		Date/Time To: 09/03/2017 2100 SUN			
<b>3. Ambulance Services</b>							
Name	Complete Address	Phone & EMS Frequency		Advanced Life Support (ALS) Yes   No			
ACADIAN AMBULANCE		(409) 980-7748		X			
<b>4. Air Ambulance Services</b>							
Name	Phone	Type of Aircraft	Capability				
ACADIAN AIR	(281) 822-4444		ALS				
AIR RESCUE	(866) 738-9247		ALS				
<b>5. Hospitals</b>							
Name Complete Address	GPS Datum - WGS 84 Coordinate Standard Degrees Decimal Minutes DD° MM.MMM' N - Lat DD° MM.MMM' W - Long	Travel Time		Phone	Helipad		Level of Care Facility
		Air	Ground		Yes	No	
ST. ELIZABETH 2830 CALDER ST BEAUMONT, TX	Lat: 30° 5' 17.17" Long: -94° 7' 55.68" VHF:	17	45	(409) 892-7171	X		TRAMA LEVEL 3
UTMB HOSPITAL 301 UNIVERSITY GALVESTON, TX	Lat: 29° 18' 47.33" Long: -94° 46' 42.07" VHF:	40	125	(409) 722-1011	X		TRAUMA LEVEL 1
THE MEDICAL CENTER OF SE 2555 JIMMY JOHNSON BLVD PORT ARTHUR, TX 77640	Lat: 29 56' 07.80" Long: -93 59' 21.46" VHF:	N/A	20	(409) 724-7389	X		TRAMA LEVEL 4
<b>6. Area Location Capability</b>							
Branch Division/Group							
<b>8. Prepared By (Medical Unit Leader)</b>		<b>9. Date/Time</b>		<b>10. Reviewed By (Safety Officer)</b>		<b>11. Date/Time</b>	
LLOYD MITCHELL		09/02/2017 0947					



### Medical Plan (ICS 206 WF)

<b>1. Incident/Project Name:</b>		<b>2. Operational Period:</b> 0700-2100	
HARVEY TEAM 3-JEFFERSON COUNTY OPERATIONS		Date/Time From: 09/03/2017 0700      SUN	Date/Time To: 09/03/2017 2100      SUN
<b>6. Area Location Capability</b>			
<b>Branch Division/Group</b>			
	EMS Responders & Capability:		
	Equipment Available on Scene:		
	Medical Emergency Channel:		
	ETA for Ambulance to Scene:		
	Air:		
	Ground:		
	Approved Helispot:		
	Lat:		
	Long:		
<b>7. Remote Camp Location(s)</b>			
<b>Name &amp; Location</b>			
	Point Of Contact:		
	EMS Responders & Capability		
	Equipment Available on Scene:		
	Medical Emergency Channel:		
	ETA for Ambulance To Scene:		
	Air:		
	Ground:		
	Approved Helispot:		
	Lat:		
Long:			
<b>8. Prepared By (Medical Unit Leader)</b>		<b>9. Date/Time</b>	<b>10. Reviewed By (Safety Officer)</b>
LLOYD MITCHELL		09/02/2017 0947	
			<b>11. Date/Time</b>

# MEDICAL PLAN (ICS 206)

## 12. Medical Incident Procedures

**FOR ALL MEDICAL EMERGENCIES: IDENTIFY ON SCENE INCIDENT COMMANDER BY NAME AND POSITION AND ANNOUNCE "MEDICAL EMERGENCY" TO INITIATE RESPONSE FROM IMT COMMUNICATIONS/DISPATCH.**

### Medical Incident Report

Use items one through nine to communicate situation to communications/dispatch.

**1. CONTACT COMMUNICATIONS/DISPATCH**

Ex: "Communications: Div. Alpha. Stand-by for Priority Medical Incident Report." (If life threatening, request designated frequency be cleared for emergency traffic.)

**2. INCIDENT STATUS: Provide incident summary and command structure.**

<b>Nature of Injury/Illness</b>		<i>Describe the injury (Ex: Broken leg with bleeding)</i>
Incident Name		<i>Geographic Name + "Medical" (Ex: Trout Meadow Medical)</i>
Incident Commander		<i>Name of IC</i>
Patient Care		<i>Name of Care Provider (Ex: EMT Smith)</i>

**3. INITIAL PATIENT ASSESSMENT:**

Complete this section for each patient. This is only a brief, initial assessment. Provide additional patient info after completing this 9 Line Report.

Number of Patients:	Male / Female	Age:	Weight:
Conscious?	<input type="checkbox"/> YES	<input type="checkbox"/> NO = MEDEVAC!	
Breathing?	<input type="checkbox"/> YES	<input type="checkbox"/> NO = MEDEVAC!	
Mechanism of Injury: <i>What caused the injury?</i>			
Lat/Long (Datum WGS 84) Ex: N 40° 42.45' x W 123° 03.24'			

**4. SEVERITY OF EMERGENCY, TRANSPORT PRIORITY**

SEVERITY	TRANSPORT PRIORITY
<input type="checkbox"/> <b>URGENT-RED Life threatening injury or illness.</b> Ex: Unconscious, difficulty breathing, bleeding severely, 2 - 3 degree burns more than 4 palm sizes, heat stroke, disoriented.	Ambulance or MEDEVAC helicopter. Evacuation need is <b>IMMEDIATE.</b>
<input type="checkbox"/> <b>PRIORITY-YELLOW Serious Injury or illness.</b> Ex: Significant trauma, not able to walk, 2 - 3 degree burns not more than 1-2 palm sizes.	Ambulance or consider air transport if at remote location. Evacuation may be <b>DELAYED.</b>
<input type="checkbox"/> <b>ROUTINE-GREEN</b> Not a life threatening injury or illness. Ex: Sprains, strains, minor heat-related illness.	Non-Emergency. Evacuation considered <b>Routine of Convenience.</b>

**5. TRANSPORT PLAN:**

<b>Air Transport:</b> (Agency Aircraft Preferred)			
<input type="checkbox"/> Helispot	<input type="checkbox"/> Short-haul/Hoist	<input type="checkbox"/> Life Flight	<input type="checkbox"/> Other
<b>Ground Transport:</b>			
<input type="checkbox"/> Self-Extract	<input type="checkbox"/> Carry-Out	<input type="checkbox"/> Ambulance	<input type="checkbox"/> Other

**6. ADDITIONAL RESOURCE/EQUIPMENT NEEDS:**

<input type="checkbox"/> Paramedic/EMT(s)	<input type="checkbox"/> Crew(s)	<input type="checkbox"/> SKED/Backboard/C-Collar
<input type="checkbox"/> Burn Sheet(s)	<input type="checkbox"/> Oxygen	<input type="checkbox"/> Trauma Bag
<input type="checkbox"/> Medication(s)	<input type="checkbox"/> IV/Fluid(s)	<input type="checkbox"/> Cardiac Monitor/AED
<input type="checkbox"/> Other (i.e. splints, rope rescue, wheeled litter)		

**7. COMMUNICATIONS:**

Function	Channel Name/Number	Receive (Rx)	Tone/NAC *	Transmit (Tx)	Tone/NAC *
Ex: Command	Forest Rpt, Ch. 2	168.3250	110.9	171.4325	110.9
COMMAND					
AIR-TO-GRND					
TACTICAL					

\*(NAC for digital radio system)

**8. EVACUATION LOCATION:**

Lat/Long (Datum WGS 84) EX: N 40 42.45' x W 123 03.24'	
Patient's ETA to Evacuation Location:	
Helispot/Extraction Size and Hazards:	

**9. CONTINGENCY:**

*Considerations: If primary options fail, what actions can be implemented in conjunction with primary evacuation method? Be thinking ahead...*

**REMEMBER:**

- **Confirm ETA's of resources ordered**
- **Act according to your level of training**
- **Be Alert. Keep Calm. Think Clearly. Act Decisively.**

# ORGANIZATION CHART

1. Incident Name  
Harvey Team 3-Jefferson  
County Operations

2. Date/Time Prepared  
9/2/2017 / 1430

3. Operational Period  
Date/Time  
September 3 Sun

PAGE 12 of 18  
1

INCIDENT COMMANDER  
Jonathan Calore (SCFC IMT)  
Judge Jeff Branick (Jefferson County)  
Mike Bozzo (Deputy-SCFC IMT)

Public Information Officer  
Brad Bramlett  
Marcus McLellan

SAFETY OFFICER  
Kip Terry  
Michael Weeks  
Cary Erickson

LIASON OFFICER  
Mike Shealy  
Karla Barron

AGENCY REPRESENTATIVE  
Zena Stephens / Greg Fountain  
Matthew Schlaefer  
Sam Akinaka

OPERATIONS SECTION CHIEF  
Pete Stuckey  
Mike White

PLANS SECTION CHIEF  
Scott Phillips  
Mike Kirkpatrick

LOGISTICS SECTION CHIEF  
Lloyd Mitchell  
Deb Clarke

FINANCE SECTION CHIEF  
Cathy Nordeen  
Patrick Swain

DIVISION SUPERVISOR  
Jeff Rigglin

DIVISOIN SUPERVISOR  
Eric West

RESOURCE UNIT LEADER  
Drake Carroll

COMMUNICATIONS UNIT LEADER  
Mike Thomas

DIVISION SUPERVISOR  
Shawn Feldner

DIVISION SUPERVISOR  
Michael McGill

SITUATION UNIT LEADER  
James Douglas

ICS-207

6. Prepared by  
D. Carroll

Date/Time  
9/2/2017 / 1430

7. Reviewed by  
S. Phillips








Date/Time  
9/2/2017 / 1430

Facilities Map  
Harvey\_Jefferson\_County\_Operations  
TX-Fema-170003  
09/02/2017  
Day Shift

Lot 1



Entrance/Exit  
to Lot 1

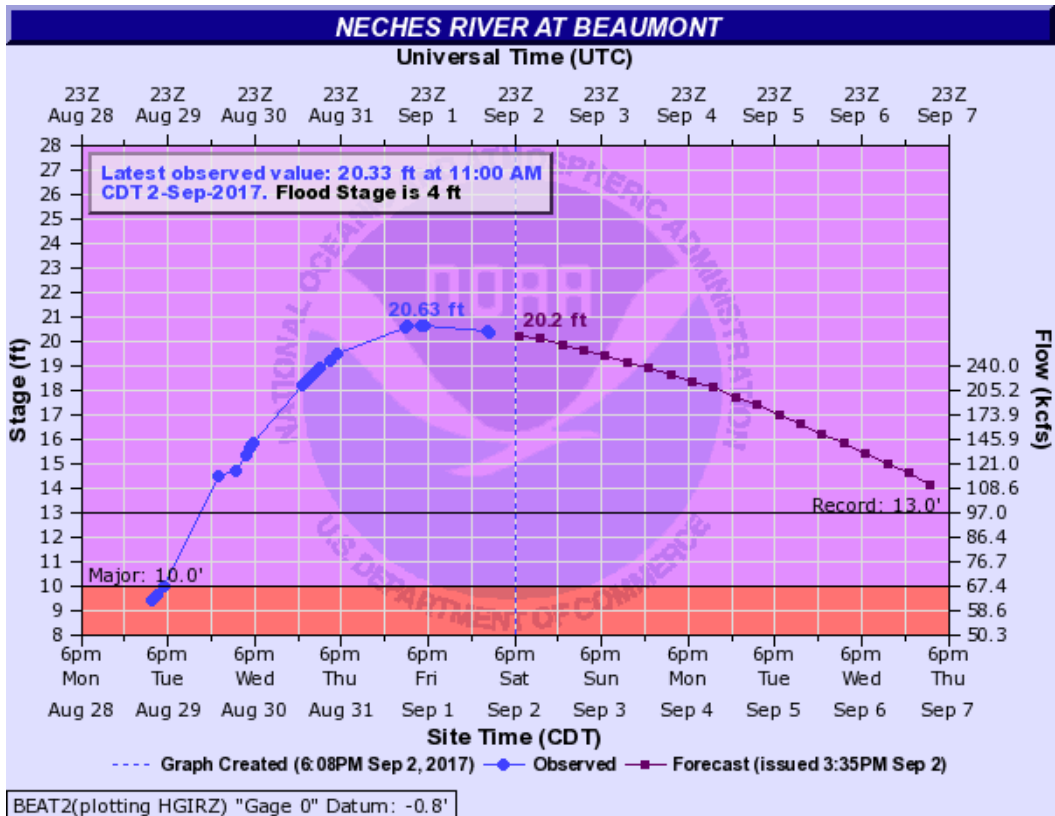
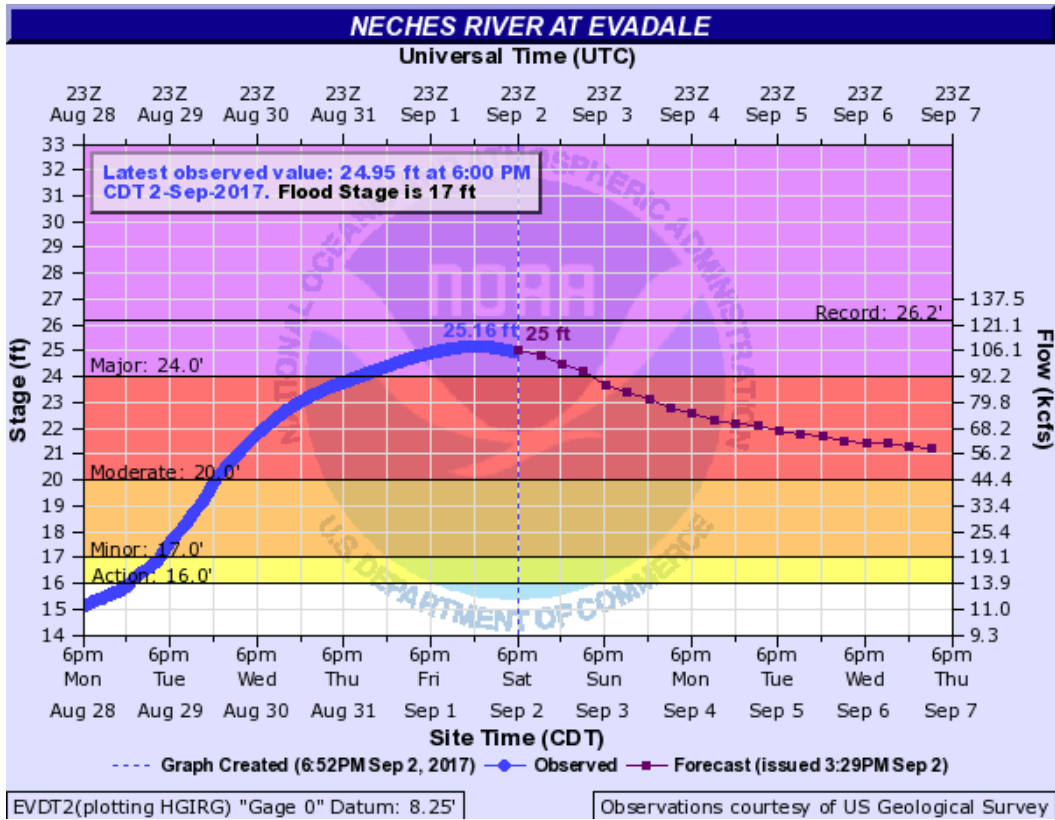
-  ICP
-  Court House
-  Rest Rooms
-  Access Road
-  Roads
-  Streets
-  Highways



James Douglas  
September 01, 2017  
11:30 Hours







# The Weather Channel

## Beaumont, TX 5 Day Weather

7:05 pm CDT

[Print](#)

DAY	DESCRIPTION	HIGH / LOW	PRECI P	WIND	HUMI DITY
<b>TONIGHT</b> SEP 2	Partly Cloudy	<del>--71</del>	20%	E 3 mph	86%
<b>SUN</b> SEP 3	Partly Cloudy	<del>89 71</del>	10%	NE 6 mph	63%
<b>MON</b> SEP 4	Partly Cloudy	<del>88 72</del>	20%	E 6 mph	67%
<b>TUE</b> SEP 5	PM Thunderstorms	<del>86 71</del>	50%	NW 5 mph	75%
<b>WED</b> SEP 6	Mostly Cloudy	<del>79 61</del>	20%	N 11 mph	74%
<b>THU</b> SEP 7	Sunny	<del>81 60</del>	0%	N 9 mph	52%



# FACT SHEET

## Jefferson County, Texas

September 2, 2017

Hurricane Harvey made landfall on Friday August 25<sup>th</sup> at 10 pm as a Category 4 hurricane. The South Carolina Forestry Commission’s (SCFC) Type 3 Incident Management Team (IMT) was requested to provide support and assistance to Jefferson County for logistical needs of life sustainability (food, water, and facilities). The IMT is working under the jurisdiction of the Texas A&M Forest Service with Jefferson County officials.

### FEMA Info:

<https://www.fema.gov/hurricane-harvey>

### POD (Point of Distribution) Locations

Cheek-Pct 4 Service Center 7780 Boyt Road Beaumont, Texas 77713	Hamshire- Fire Station 12393 2nd Street Hamshire, Texas 77622	China-First Baptist Church 607 N Broadway China, Texas 777613	Labelle Fannett Fire Station Wiggins Rd at FM 365
---	---	---	--

### Shelter Locations

Grace Community Church 22044 Burrell- Wingate Road Beaumont, TX 77705 Mike Parisi 409-550-5824	Hamshire First Baptist Church 25304 Hwy. 124 Hamshire, TX 77622 Pastor Blaine McFarland 409-466-3237 Billy Kinsey, maintenance 409-673-0707	Labelle Baptist Church 9400 FM 365 Beaumont, TX 77705 Deann Swallow (409) 651-0318 Sony Hathaway 409-728-2442	China City Hall 717 Broadway China, TX 77613 Shirley or Renee, 409-752-5403	Elks Lodge 11431 US-90 Beaumont, TX 77713 Teresa Belvins, 409-540-2332 Ella McGalshen 409-658-4280
--	---	---	--	--

### Road Closures:

Hwy. 73east and west	Hwy. 365 east and west	Hwy. 69/287/96 north
----------------------	------------------------	----------------------

More information on road closures can also be found at: <https://drivetexas.org>

### Important information from Jefferson County officials:

When the water starts receding, and residents start to clean out homes and yards, county officials are asking to place all debris on the county road right of ways (shoulder) and not in the ditches. Anything placed in ditches will clog them up and make matters worse for any immediate rain events.

### Contact Info:

Brad Bramlett- PIO

Email: [JeffersonCo.HarveyIMT@gmail.com](mailto:JeffersonCo.HarveyIMT@gmail.com)

Cell: [REDACTED]

###

*SCFC's Incident Management Team works regularly with various organizations on training events and real-world disasters helping them to apply the principles of the Incident Command System framework. ICS is now widely adopted as the most effective organizational structure for both emergency situations and planned events. The only Type 2 IMT in the state, the Forestry Commission's team is the most highly qualified in the state. The team is currently deployed as a Type 3 IMT as an out of state deployment.*







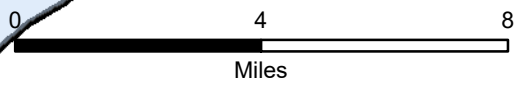
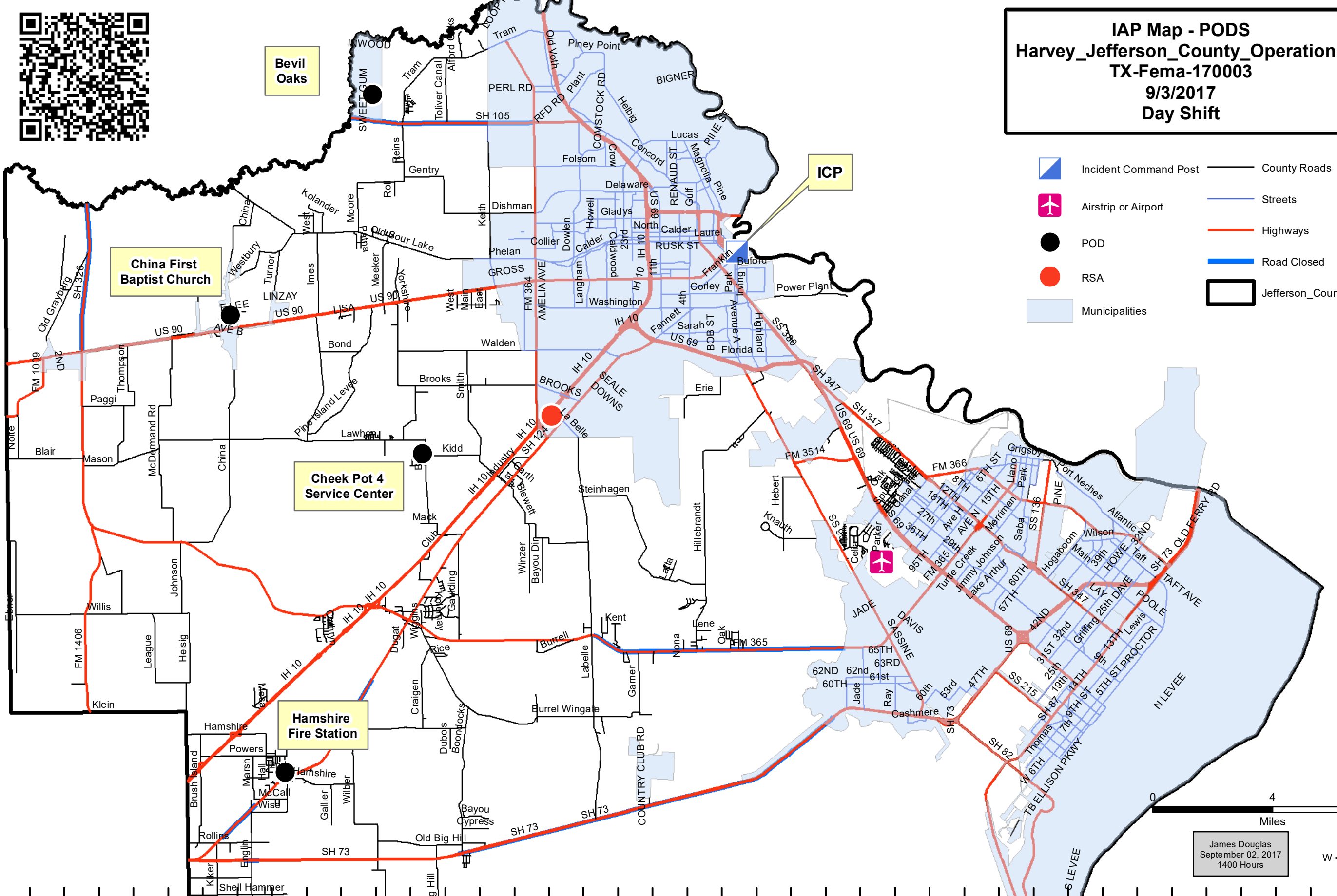
94°28'W 94°26'W 94°24'W 94°22'W 94°20'W 94°18'W 94°16'W 94°14'W 94°12'W 94°10'W 94°8'W 94°6'W 94°4'W 94°2'W 94°0'W 93°58'W 93°56'W 93°54'W 93°52'W 93°50'W 93°48'W 93°46'W

30°10'N 30°8'N 30°6'N 30°4'N 30°2'N 30°0'N 29°58'N 29°56'N 29°54'N 29°52'N 29°50'N



# IAP Map - PODS Harvey\_Jefferson\_County\_Operations TX-Fema-170003 9/3/2017 Day Shift

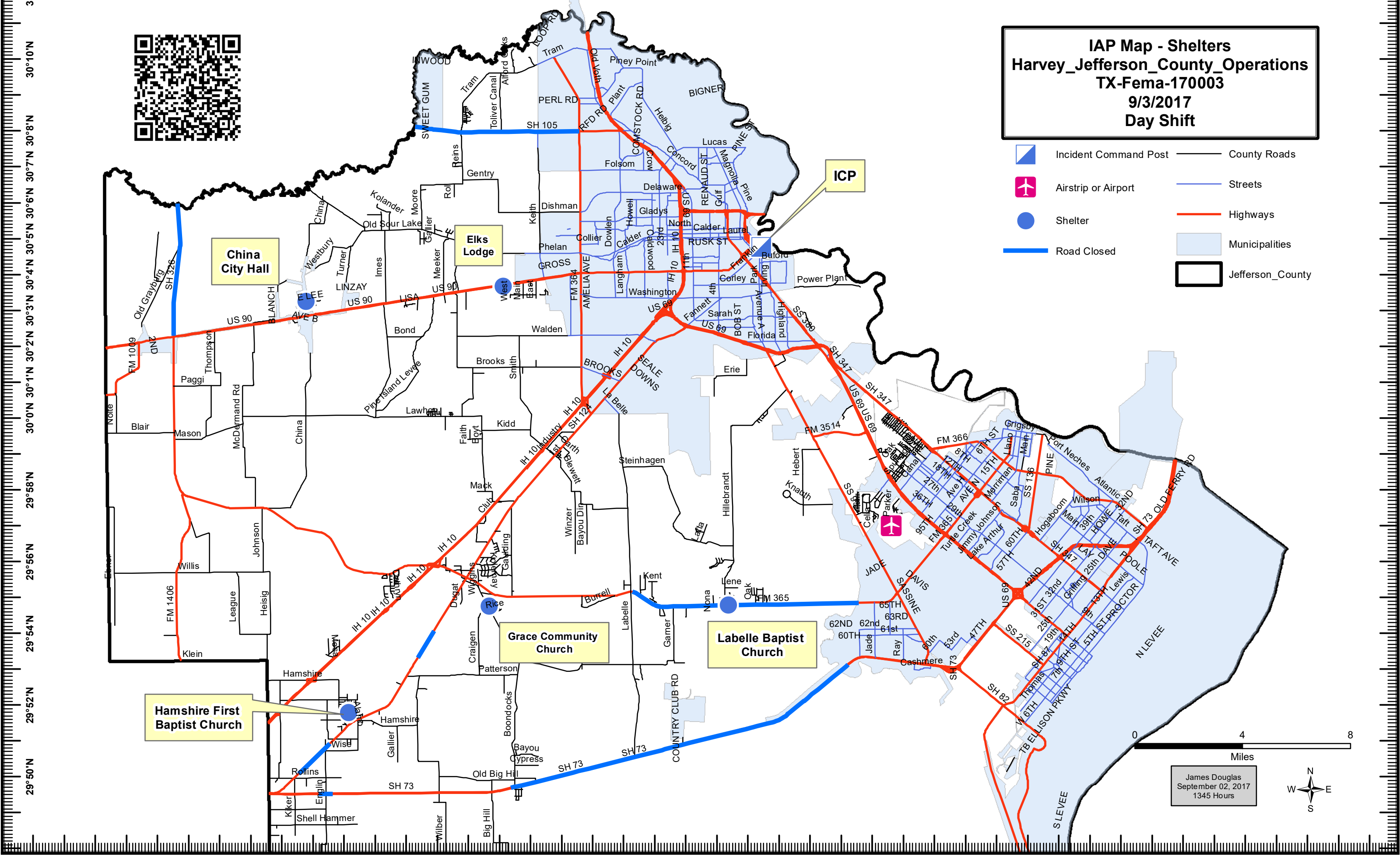
- Incident Command Post
- Airstrip or Airport
- POD
- RSA
- Municipalities
- County Roads
- Streets
- Highways
- Road Closed
- Jefferson\_County












James Douglas  
September 02, 2017  
1400 Hours



94°28'W 94°26'W 94°24'W 94°22'W 94°20'W 94°18'W 94°16'W 94°14'W 94°12'W 94°10'W 94°8'W 94°6'W 94°4'W 94°2'W 94°0'W 93°58'W 93°56'W 93°54'W 93°52'W 93°50'W 93°48'W 93°46'W



**IAP Map - Shelters**  
**Harvey\_Jefferson\_County\_Operations**  
**TX-Fema-17003**  
**9/3/2017**  
**Day Shift**

-  Incident Command Post
-  Airstrip or Airport
-  Shelter
-  Road Closed
-  County Roads
-  Streets
-  Highways
-  Municipalities
-  Jefferson\_County

**China City Hall**

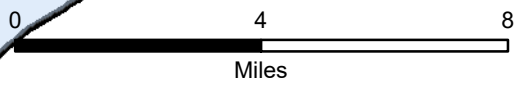
**Elks Lodge**

**Grace Community Church**

**Labelle Baptist Church**

**Hamshire First Baptist Church**

**ICP**



James Douglas  
September 02, 2017  
1345 Hours

