








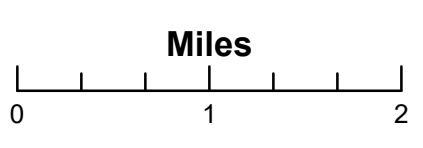


**Mallard Fire**  
**TX-TXS-180461**  
**5/13/2018**

**Page 2 of 4**  
**60,416 Acres**

  
 Fire perimeter as of  
 5/12/2018 1900

- Legend**
-  Division
  -  Branch
  -  Drop Point
  -  Staging Area
  -  Planned Fire Line
  -  Completed Line
  -  Uncontrolled Fire Edge
  -  Completed Dozer Line
  -  Proposed Dozer Line



C. Roberts  
 5/12/2018  
 2000 hrs