



# Public Information Map

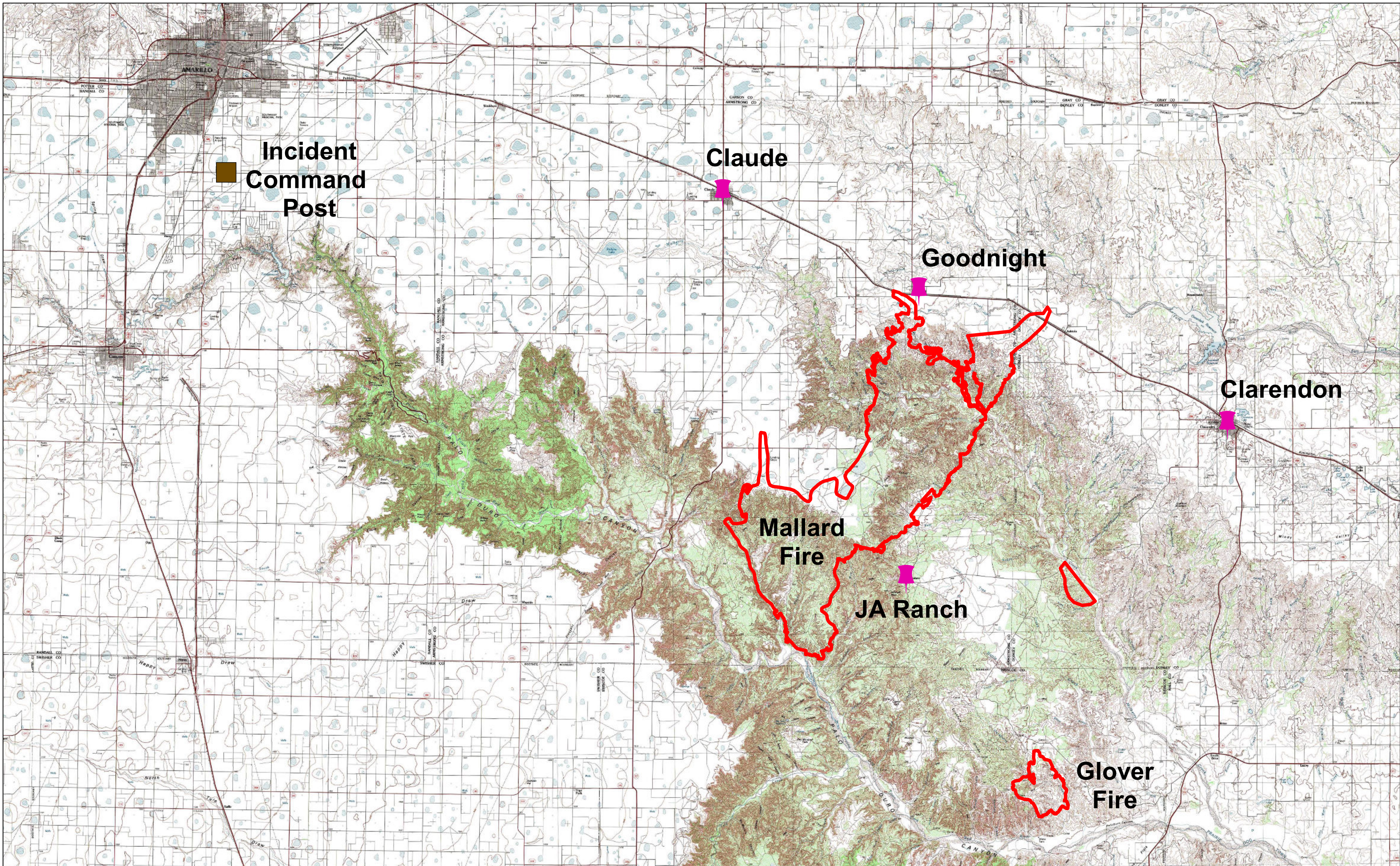
# Mallard Fire




TX-TXS-180461

Approximate IR Acreage: 69,057



5/13/2018



-  Fire Perimeter
-  Points of Interest
-  Incident Command Post

Information shown is based on the best available data at the time of map production.  
 Perimeter from satellite interpretation and fixed wing flight.  
 Latest intel: 20180513 @ 2141

20180513 @ 1030  
 Map Datum: NAD83 Feet  
 Author: SA Red Team

