














**Mallard Fire**  
**TX-TXS-180461**  
**5/15/2018**  
**Day Shift**

**Page 1 of 6**  
**74,464 Acres**

**Legend**

-  Division
-  Branch
-  Drop Point
-  Staging Area
-  Repeater
-  Dip Site
-  Helispot
-  Gate
-  Planned Fire Line
-  Completed Line
-  Uncontrolled Fire Edge
-  Completed Dozer Line
-  Proposed Dozer Line
-  Completed Plow Lines



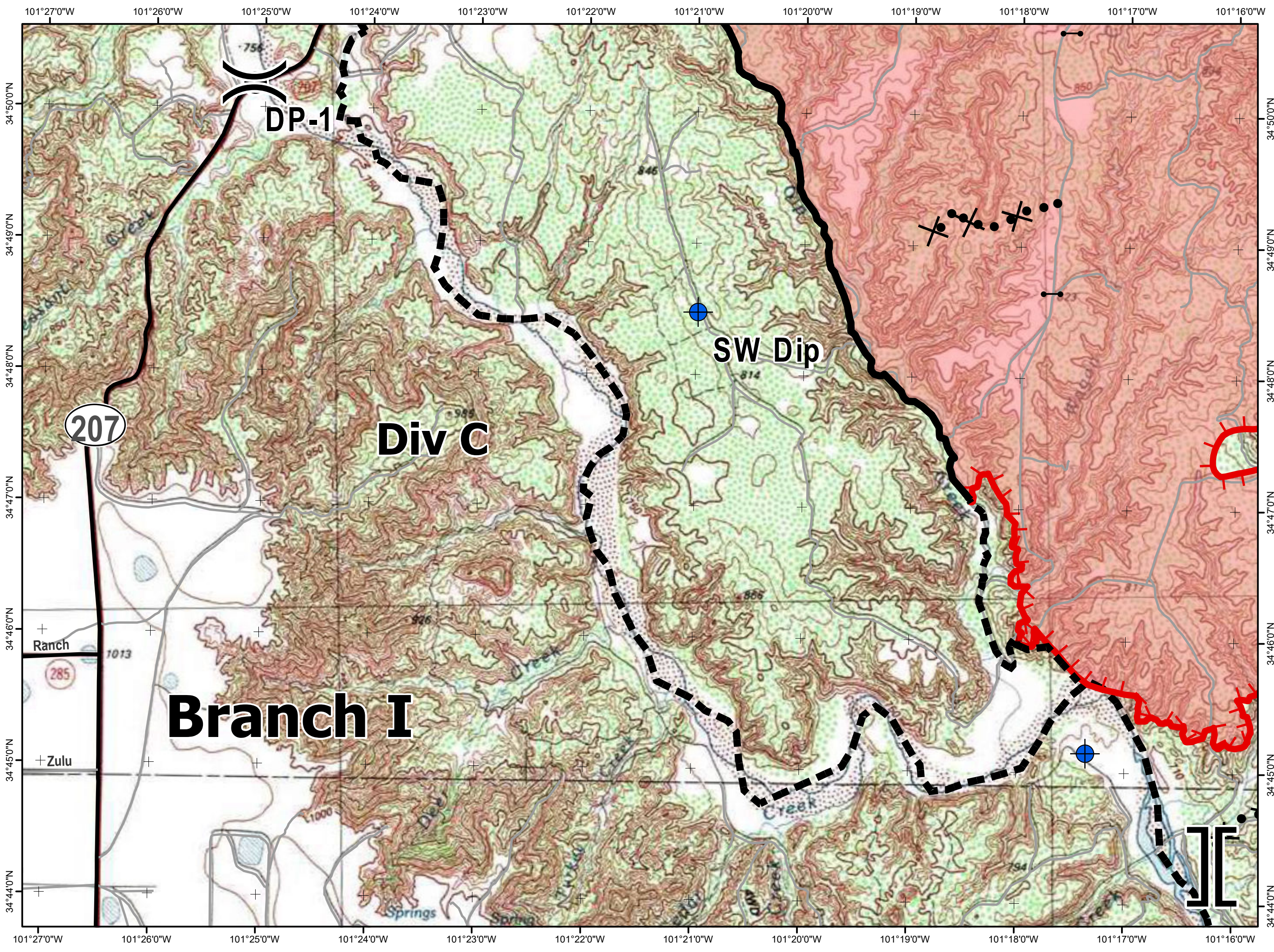
Fire perimeter as of  
5/14/2018 1500

N



C. Roberts  
5/14/2018  
2030 hrs

0 0.5 1 mi.



**Mallard Fire**  
**TX-TXS-180461**  
**5/15/2018**  
**Day Shift**

**Page 2 of 6**  
**74,464 Acres**

- Legend**
- ( ) Division
  - [ ] Branch
  - Drop Point
  - Ⓢ Staging Area
  - Ⓡ Repeater
  - ⊕ Dip Site
  - Helispot
  - Gate
  - - - Planned Fire Line
  - Completed Line
  - ┌┐┐┐ Uncontrolled Fire Edge
  - xxxxx Completed Dozer Line
  - X•• Proposed Dozer Line
  - ◆ Completed Plow Lines

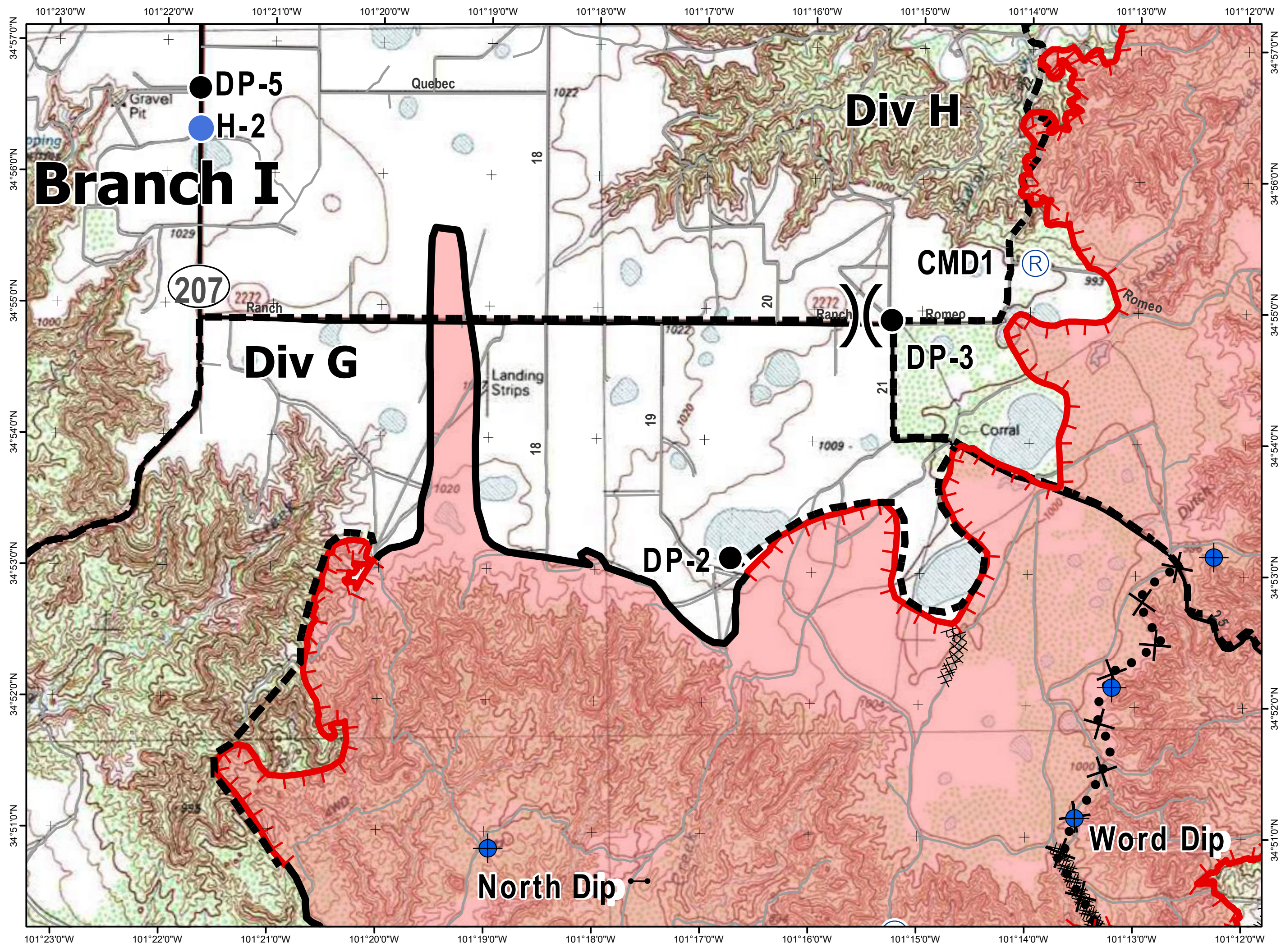


Fire perimeter as of  
5/14/2018 1500



C. Roberts  
5/14/2018  
2030 hrs

0 0.5 1 mi.



**Mallard Fire**  
**TX-TXS-180461**  
**5/15/2018**  
**Day Shift**

**Page 3 of 6**  
**74,464 Acres**

**Legend**

- Division
- Branch
- Drop Point
- Staging Area
- Repeater
- Dip Site
- Helispot
- Gate
- Planned Fire Line
- Completed Line
- Uncontrolled Fire Edge
- Completed Dozer Line
- Proposed Dozer Line
- Completed Plow Lines



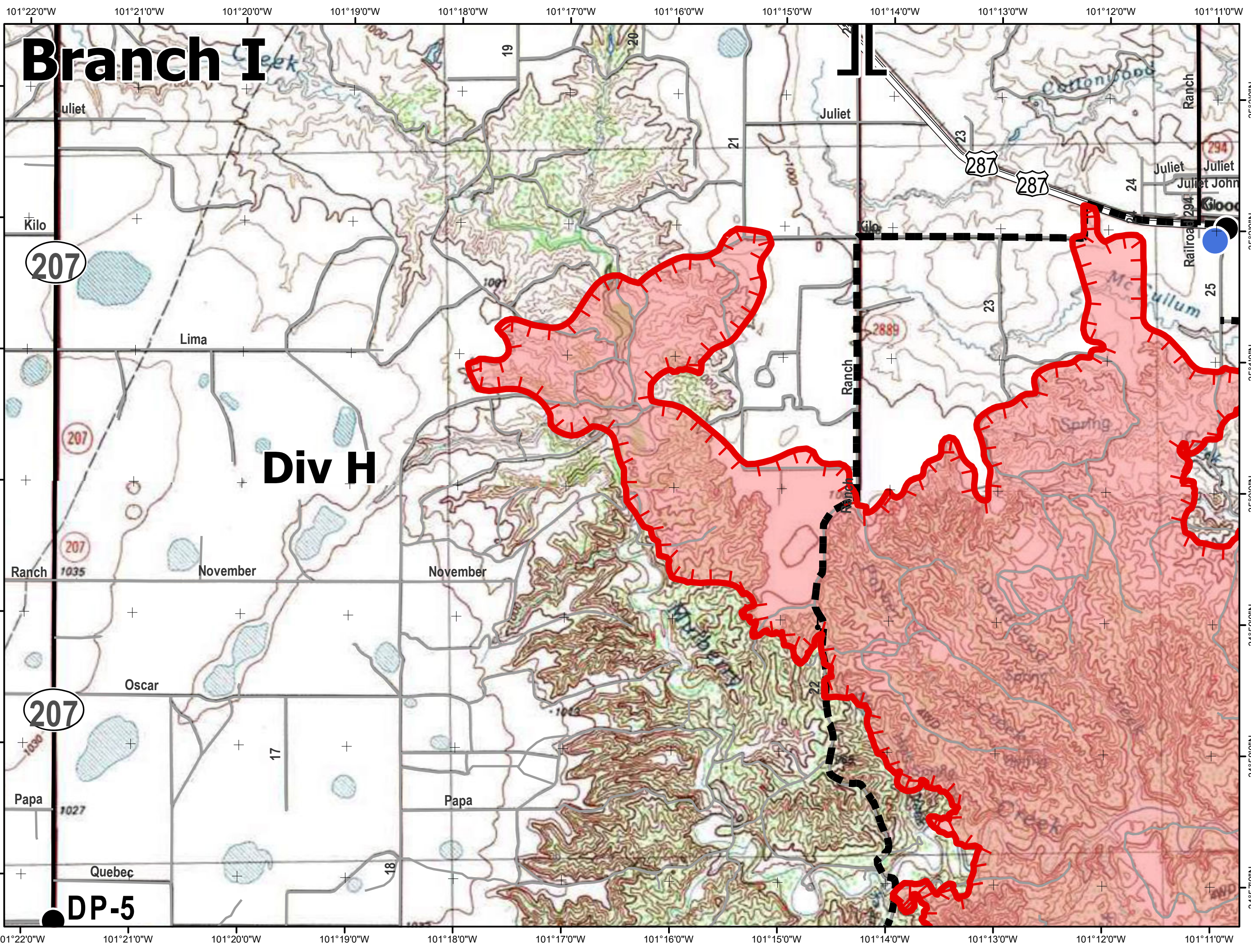
Fire perimeter as of  
5/14/2018 1500

N



C. Roberts  
5/14/2018  
2030 hrs

0 0.5 1 mi.



**Mallard Fire  
TX-TXS-180461  
5/15/2018  
Day Shift**

**Page 4 of 6  
74,464 Acres**

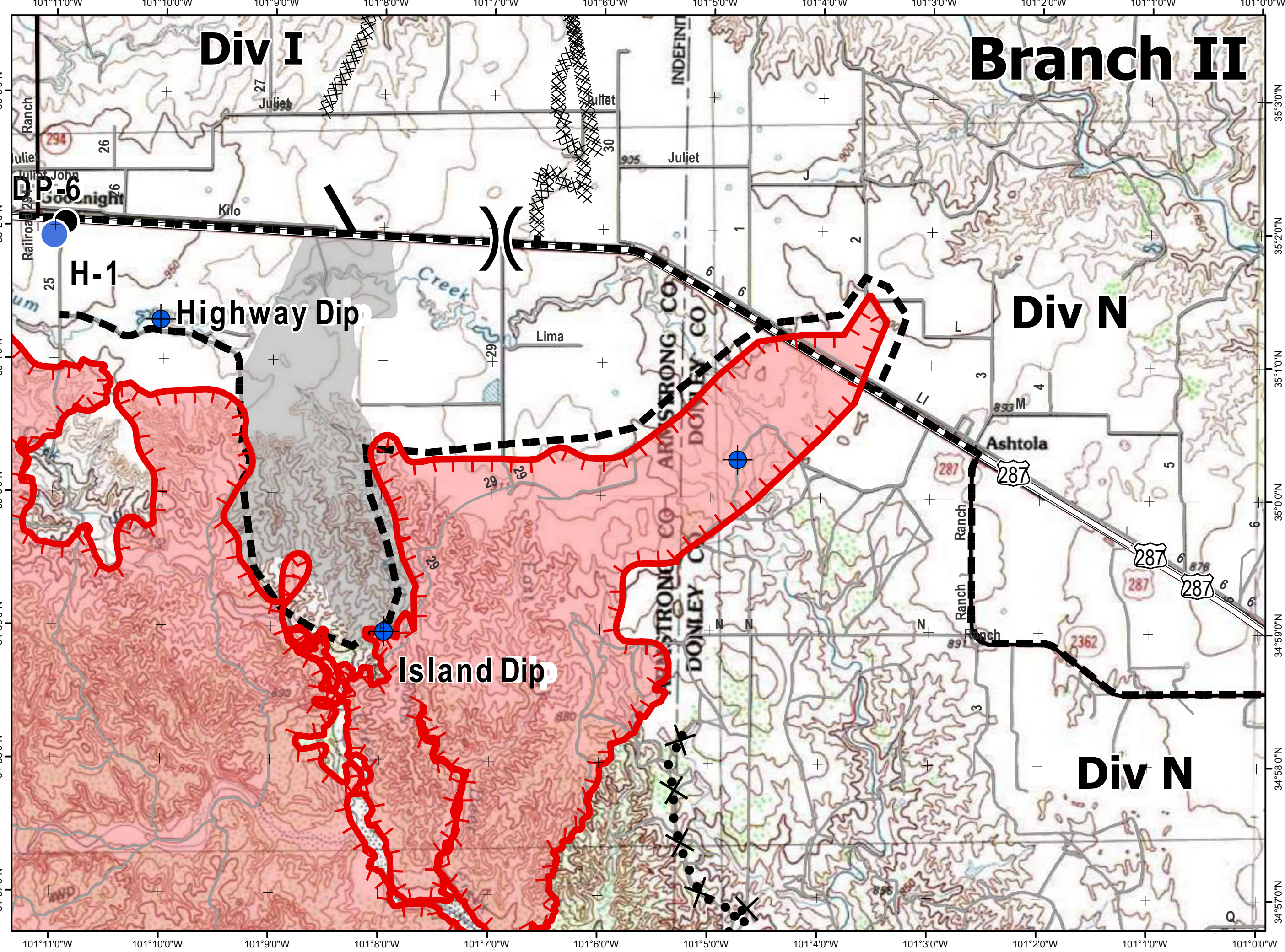
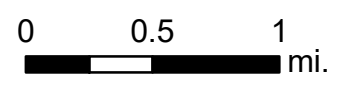
- Legend**
- Division
  - Branch
  - Drop Point
  - Staging Area
  - Repeater
  - Dip Site
  - Helispot
  - Gate
  - Planned Fire Line
  - Completed Line
  - Uncontrolled Fire Edge
  - Completed Dozer Line
  - Proposed Dozer Line
  - Completed Plow Lines



Fire perimeter as of  
5/14/2018 1500














C. Roberts  
5/14/2018  
2030 hrs



**Mallard Fire  
TX-TXS-180461  
5/15/2018  
Day Shift**

**Page 5 of 6  
74,464 Acres**

**Legend**

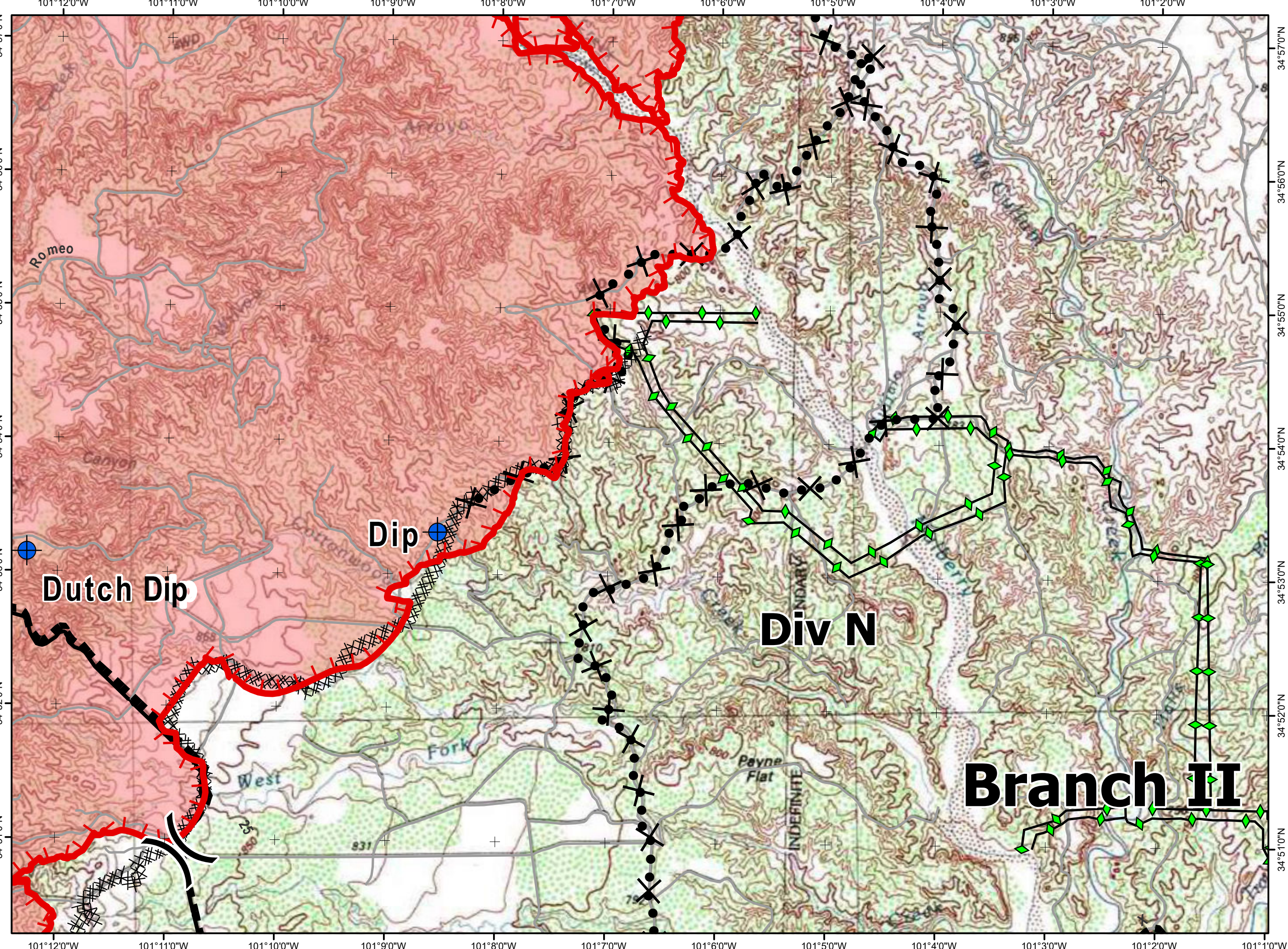

-  Division
-  Branch
-  Drop Point
-  Staging Area
-  Repeater
-  Dip Site
-  Helispot
-  Gate
-  Planned Fire Line
-  Completed Line
-  Uncontrolled Fire Edge
-  Completed Dozer Line
-  Proposed Dozer Line
-  Completed Plow Lines



Fire perimeter as of  
5/14/2018 1500



C. Roberts  
5/14/2018  
2030 hrs



**Mallard Fire**  
**TX-TXS-180461**  
**5/15/2018**  
**Day Shift**  
**Page 6 of 6**  
**74,464 Acres**

- Legend**
- ( ) Division
  - [ ] Branch
  - Drop Point
  - Ⓢ Staging Area
  - Ⓡ Repeater
  - ⊕ Dip Site
  - Helispot
  - ⊙ Gate
  - - - Planned Fire Line
  - Completed Line
  - ┌ Uncontrolled Fire Edge
  - XXXXX Completed Dozer Line
  - X• Proposed Dozer Line
  - ◆ Completed Plow Lines



Fire perimeter as of  
5/14/2018 1500



C. Roberts  
5/14/2018  
2030 hrs

