















**Mallard Fire
TX-TXS-180461
5/16/2018
Day Shift**

**Page 1 of 6
75,425 Acres**

Legend

-  Division
-  Branch
-  Drop Point
-  Staging Area
-  Repeater
-  Dip Site
-  Helispot
-  Gate
-  Planned Fire Line
-  Completed Line
-  Uncontrolled Fire Edge
-  Completed Dozer Line
-  Proposed Dozer Line
-  Completed Plow Lines



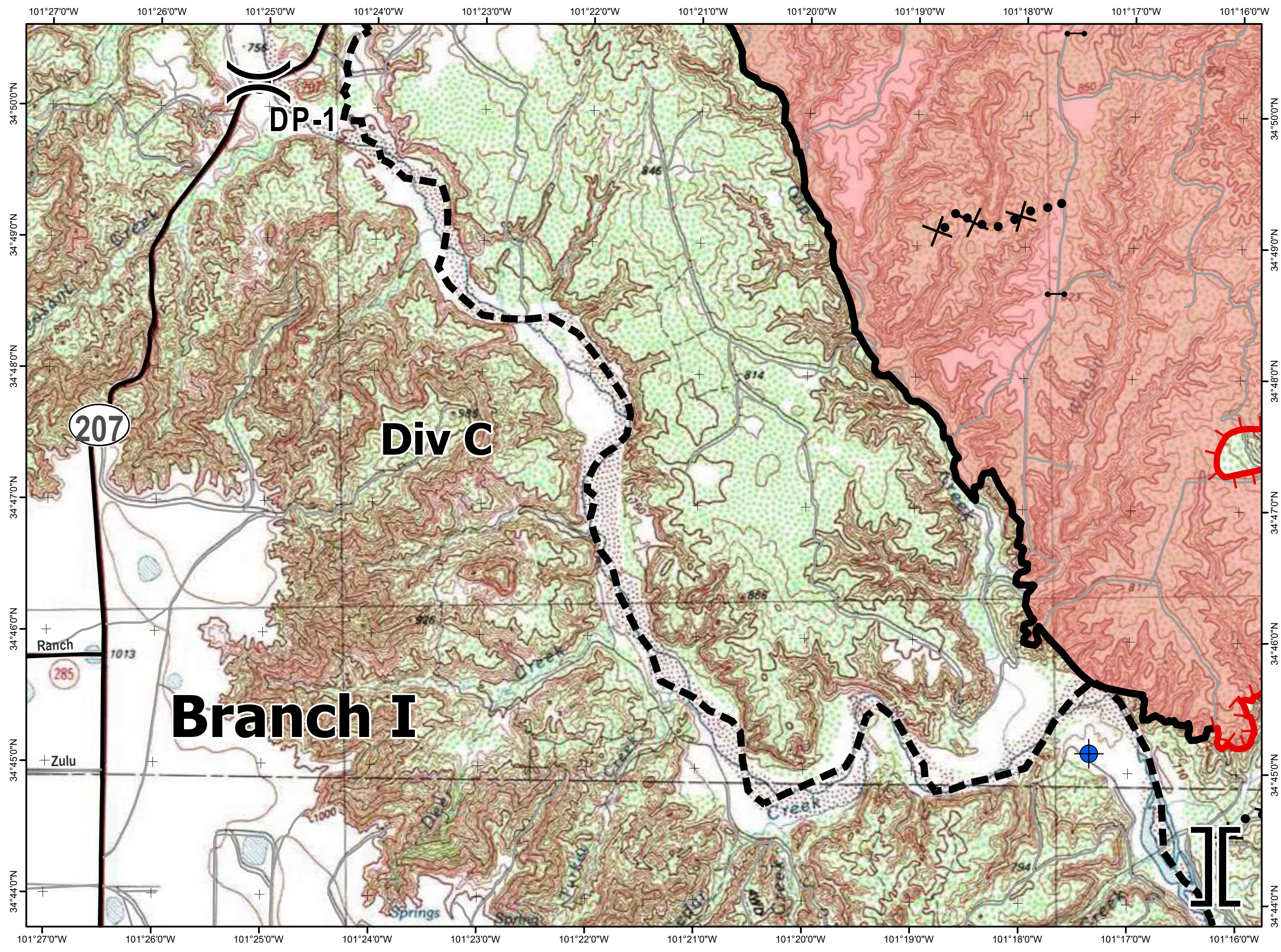
Fire perimeter as of
5/15/2018 2045

N



C. Roberts
5/15/2018
2045 hrs

0 0.5 1 mi.



Mallard Fire
TX-TXS-180461
5/16/2018
Day Shift

Page 2 of 6
75,425 Acres

- Legend**
- () Division
 - [] Branch
 - Drop Point
 - Ⓢ Staging Area
 - Ⓡ Repeater
 - ⊕ Dip Site
 - Helispot
 - Gate
 - - - Planned Fire Line
 - Completed Line
 - ┌┐┐┐ Uncontrolled Fire Edge
 - xxxxx Completed Dozer Line
 - X•• Proposed Dozer Line
 - ◆ Completed Plow Lines

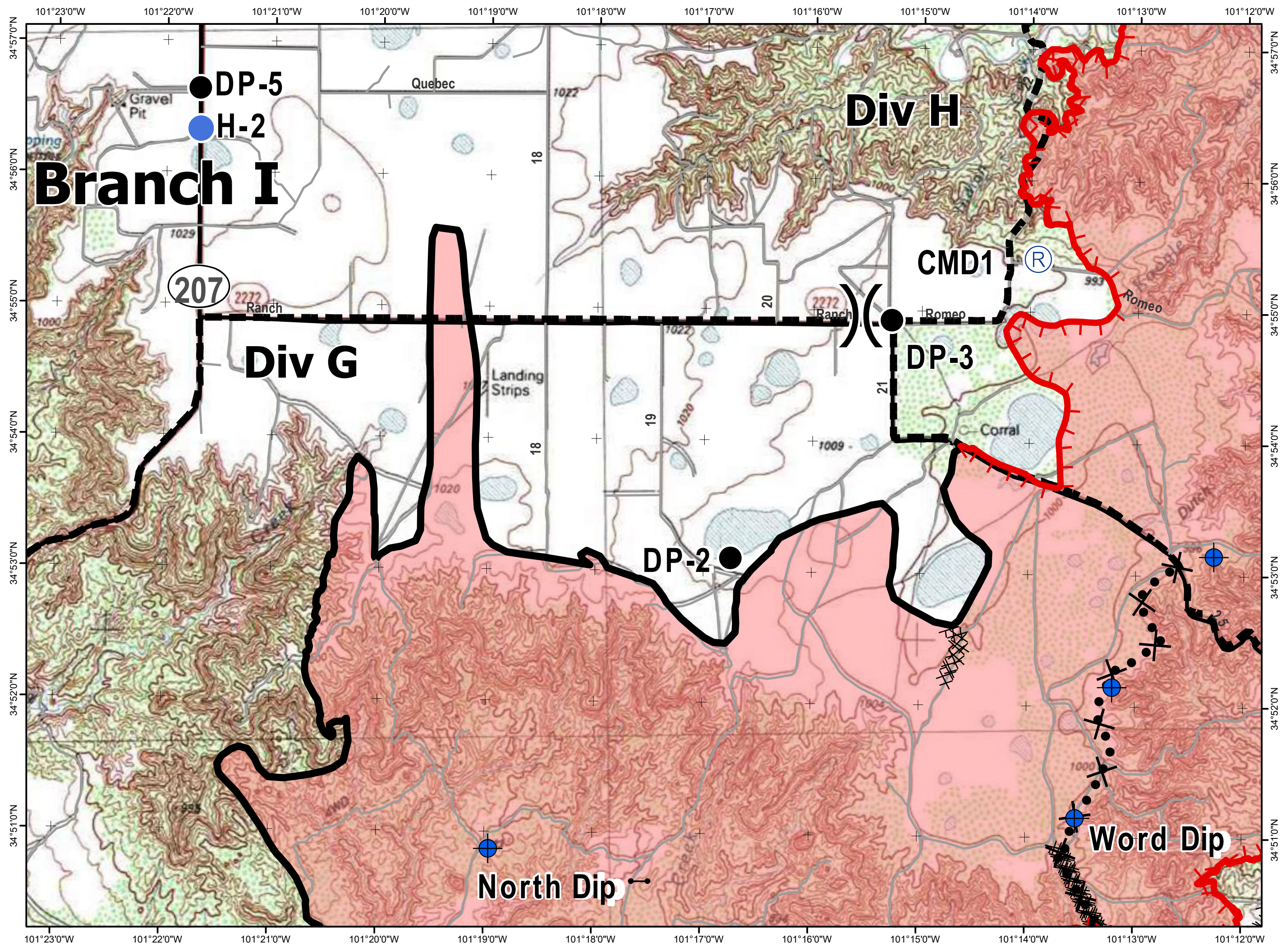


Fire perimeter as of
5/15/2018 2045

















C. Roberts
5/15/2018
2045 hrs

0 0.5 1
mi.



Mallard Fire
TX-TXS-180461
5/16/2018
Day Shift

Page 3 of 6
75,425 Acres

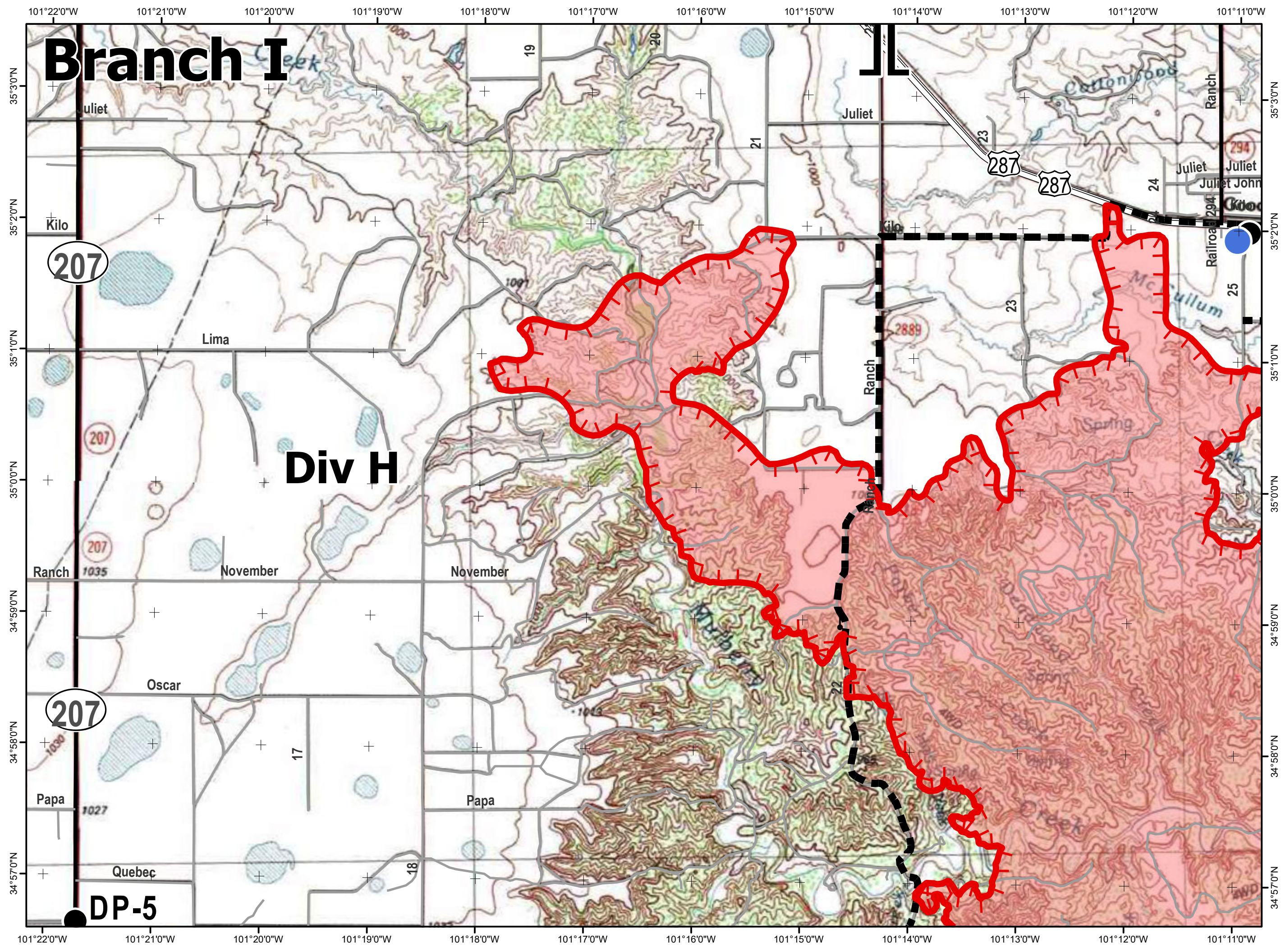

- Legend**
-  Division
 -  Branch
 -  Drop Point
 -  Staging Area
 -  Repeater
 -  Dip Site
 -  Helispot
 -  Gate
 -  Planned Fire Line
 -  Completed Line
 -  Uncontrolled Fire Edge
 -  Completed Dozer Line
 -  Proposed Dozer Line
 -  Completed Plow Lines



Fire perimeter as of
5/15/2018 2045



C. Roberts
5/15/2018
2045 hrs



**Mallard Fire
TX-TXS-180461
5/16/2018
Day Shift**

**Page 4 of 6
75,425 Acres**

Legend

- Division
- Branch
- Drop Point
- Staging Area
- Repeater
- Dip Site
- Helispot
- Gate
- Planned Fire Line
- Completed Line
- Uncontrolled Fire Edge
- Completed Dozer Line
- Proposed Dozer Line
- Completed Plow Lines



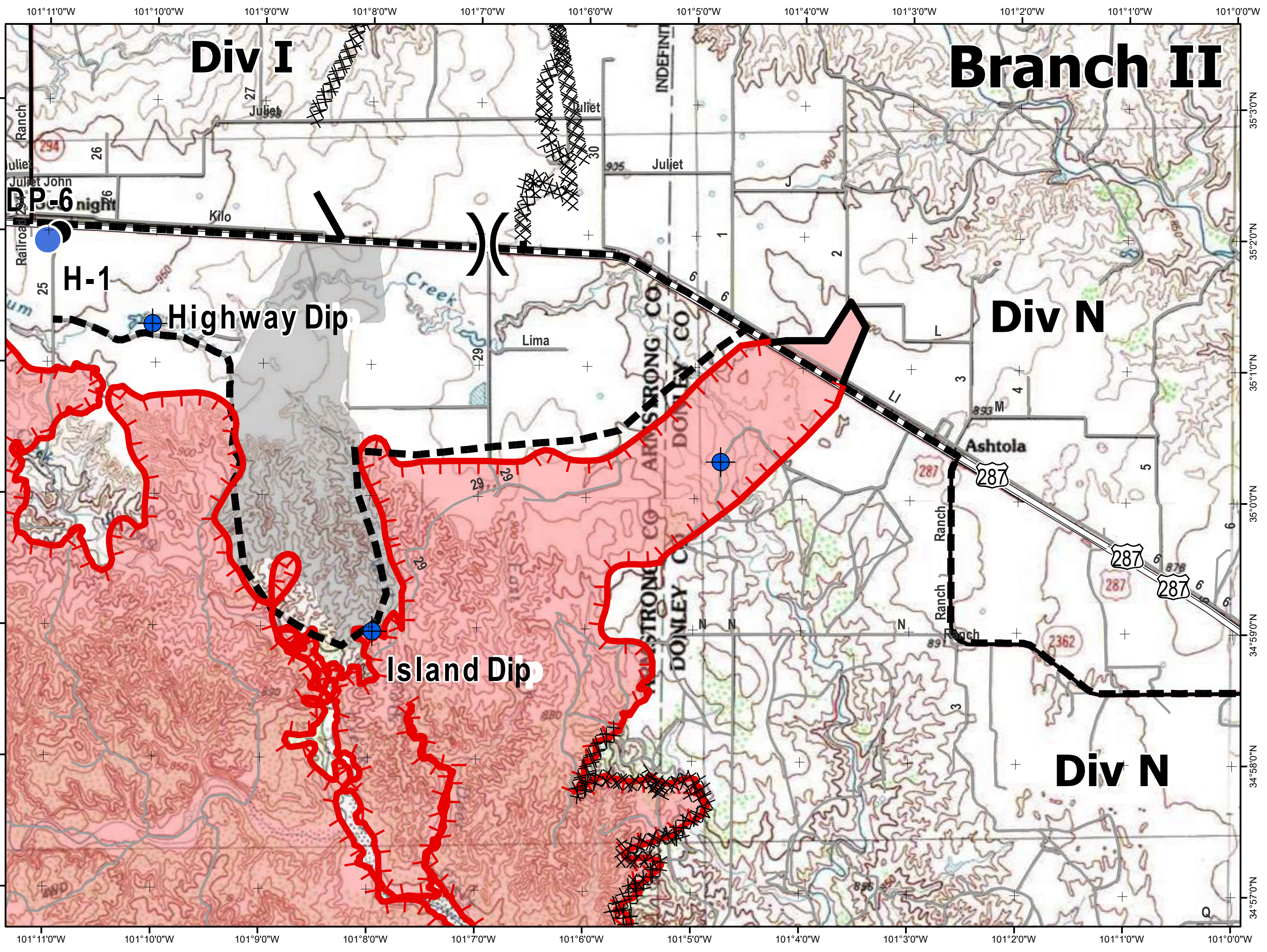
Fire perimeter as of
5/15/2018 2045

N



C. Roberts
5/15/2018
2045 hrs













0 0.5 1 mi.



**Mallard Fire
TX-TXS-180461
5/16/2018
Day Shift**

**Page 5 of 6
75,425 Acres**

Legend

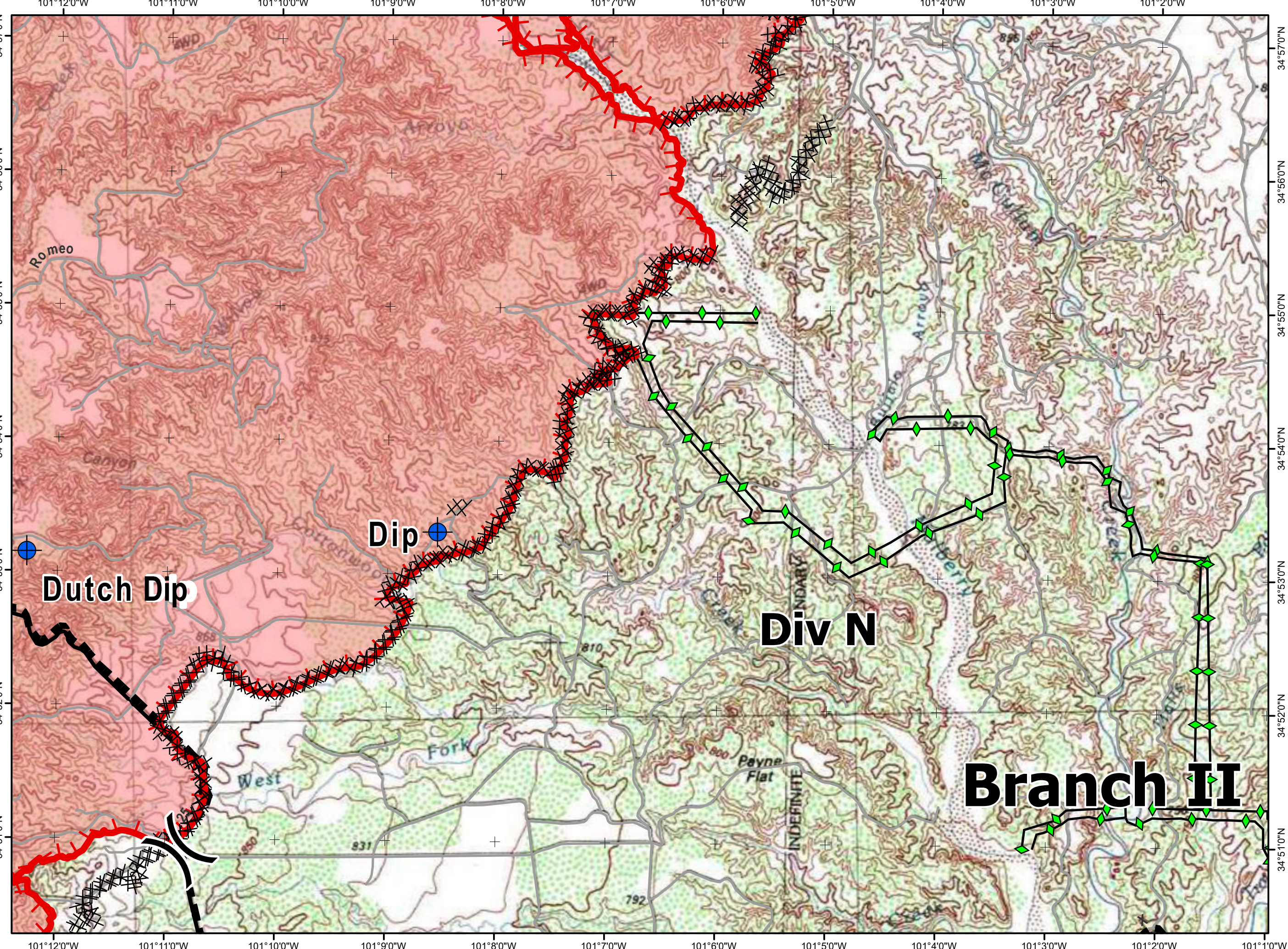

-  Division
-  Branch
-  Drop Point
-  Staging Area
-  Repeater
-  Dip Site
-  Helispot
-  Gate
-  Planned Fire Line
-  Completed Line
-  Uncontrolled Fire Edge
-  Completed Dozer Line
-  Proposed Dozer Line
-  Completed Plow Lines



Fire perimeter as of
5/15/2018 2045

















C. Roberts
5/15/2018
2045 hrs



**Mallard Fire
TX-TXS-180461
5/16/2018
Day Shift**

**Page 6 of 6
75,425 Acres**

- Legend**
-  Division
 -  Branch
 -  Drop Point
 -  Staging Area
 -  Repeater
 -  Dip Site
 -  Helispot
 -  Gate
 -  Planned Fire Line
 -  Completed Line
 -  Uncontrolled Fire Edge
 -  Completed Dozer Line
 -  Proposed Dozer Line
 -  Completed Plow Lines



Fire perimeter as of
5/15/2018 2045



C. Roberts
5/15/2018
2045 hrs

