




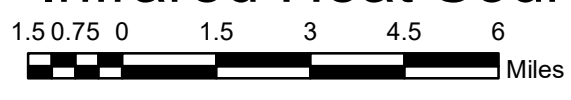


Source: Esri, DigitalGlobe, GeoEye, Earthstar Geographics, CNES/Airbus DS, USDA, USGS, AeroGRID, IGN, and the GIS User Community

	Heat Perimeter
	Intense Heat
	Scattered Heat
	Isolated Heat Sources
	Previous Heat Perimeter



Mallard TX-TXS-180461 Infrared Heat Sources



NAD 1983 Texas Centric Mapping System Albers



IR Interpreter: Buck Buchanan
Interpreted Acres: 63,888
Date: 05/12/2018
Time Imagery Received: 0032 hrs.