




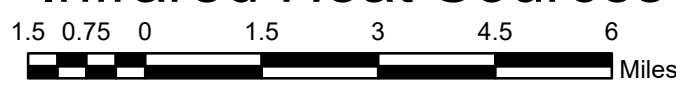


Source: Esri, DigitalGlobe, GeoEye, Earthstar Geographics, CNES/Airbus DS, USDA, USGS, AeroGRID, IGN, and the GIS User Community

-  Heat Perimeter
-  Intense Heat
-  Scattered Heat
-  Isolated Heat Sources
-  Previous Heat Perimeter



Mallard TX-TXS-180461 Infrared Heat Sources



NAD 1983 Texas Centric Mapping System Albers



IR Interpreter: Buck Buchanan
Interpreted Acres: 69,057
Date: 05/12/2018
Time Imagery Received: 2210 hrs.