






Source: Esri, DigitalGlobe, GeoEye, Earthstar Geographics, CNES/Airbus DS, USDA, USGS, AeroGRID, IGN, and the GIS User Community

	Heat Perimeter
	Intense Heat
	Scattered Heat
	Isolated Heat Sources
	Previous Heat Perimeter



Mallard TX-TXS-180461 Infrared Heat Sources



NAD 1983 Texas Centric Mapping System Albers



IR Interpreter: Buck Buchanan
 Interpreted Acres: 74,464
 Date: 05/13/2018
 Time Imagery Received: 2230 hrs.