



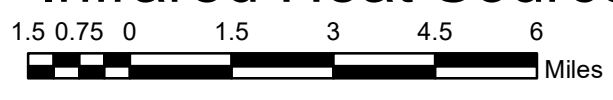


Copyright © 2013 National Geographic Society, i-cubed

-  Heat Perimeter
-  Scattered Heat
-  Isolated Heat Sources
-  Previous Heat Perimeter



Mallard TX-TXS-180461 Infrared Heat Sources



NAD 1983 Texas Centric Mapping System Albers



IR Interpreter: Buck Buchanan
Interpreted Acres: 75,425
Date: 05/15/2018
Time Imagery Received: 0117 hrs.