


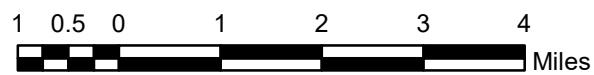


Source: Esri, DigitalGlobe, GeoEye, Earthstar Geographics, CNES/Airbus DS, USDA, USGS, AeroGRID, IGN, and the GIS User Community



-  Heat Perimeter
-  Isolated Heat Sources
-  Previous Heat Perimeter

# Mallard TX-TXS-180461 Infrared Heat Sources



NAD 1983 Texas Centric Mapping System Albers



**IR Interpreter: Buck Buchanan**  
**Interpreted Acres: 75,425**  
**Date: 05/17/2018**  
**Time Imagery Received: 2129 hrs.**