

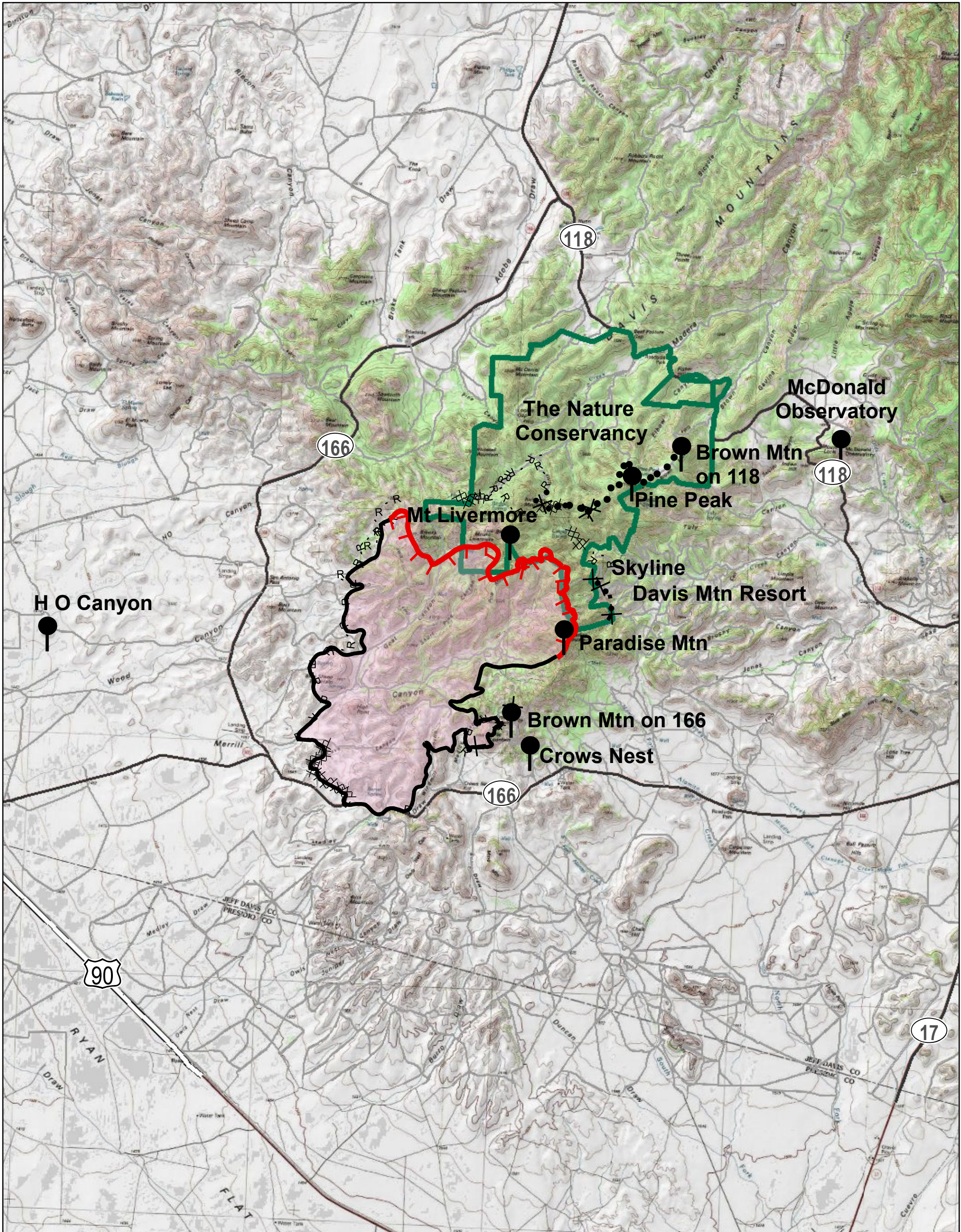







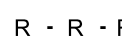


Public Information Map

McDannald Fire


TX-TXS-180440
 Approximate Acreage: 19,043

↑ N 5/8/2018



-  Points of Interest
-  The Nature Conservancy
-  Uncontrolled Fire Edge
-  Completed Line
-  Completed Dozer Line
-  R - R - R Road as Completed Line
-  Proposed Dozer Line
-  Planned Fire Line

Information shown is based on the best available data at the time of map production. Perimeter from satellite interpretation and fixed wing flight. Latest intel: 20180506 @ 2326



20180507 @ 2000
 Map Datum: NAD83 Feet
 Author: SA Red Team