













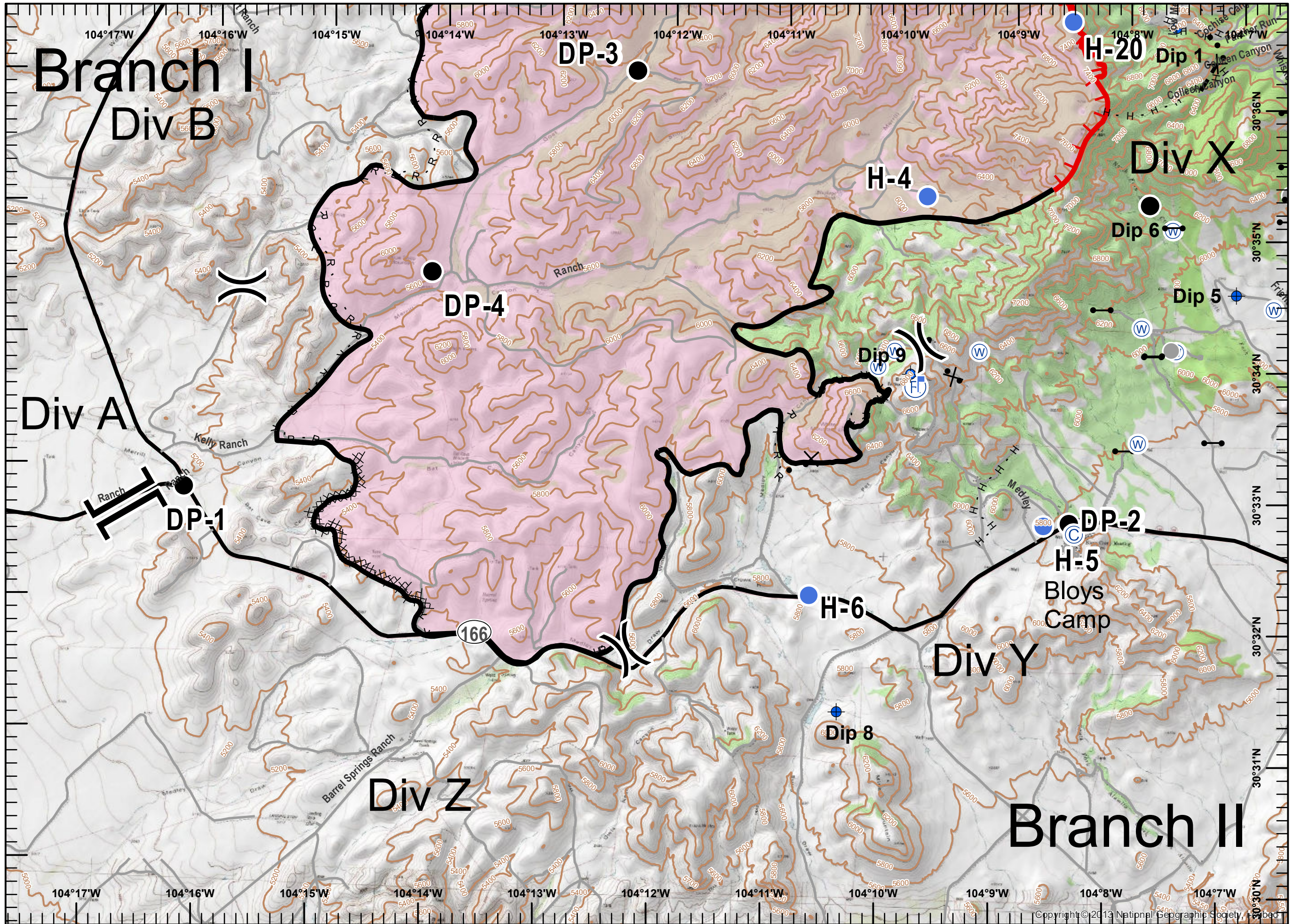


Legend

-  Division
-  Branch
-  Drop Point
-  Helispot
-  Water Source
-  Dip Site
-  Bloys Camp
-  Repeater
-  Completed Line
-  Uncontrolled Fire Edge
-  Completed Dozer Line
-  Completed Hand Line
-  Road as Completed Line
-  Proposed Dozer Line

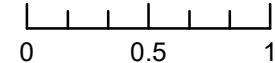


Fire perimeter as of
 5/6/2018 2326

N



Miles



C. Roberts
 5/9/2018
 1700 hrs