



Operations Map

Brooks Fire

Scenic Loop Complex

TX-TXS-180578

Approximate Acreage: 19,848

2018-06-08

104°15'0"W

104°14'0"W

104°13'0"W

104°12'0"W

104°11'0"W

104°10'0"W

30°42'0"N

30°41'0"N

30°40'0"N

30°39'0"N

30°38'0"N

30°37'0"N

104°15'0"W

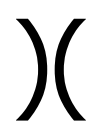
104°14'0"W

104°13'0"W

104°12'0"W

104°11'0"W

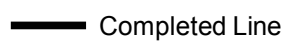
104°10'0"W



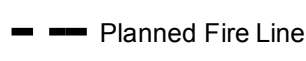
Division Break



Uncontrolled Fire Edge



Completed Line



Planned Fire Line



Wildfire Daily Fire Perimeter

R - R - Road as Completed Line

0 0.175 0.35 0.7 Miles

0 0.175 0.35 0.7 Kilometers

Information shown is based on the best available data at the time of map production.

