




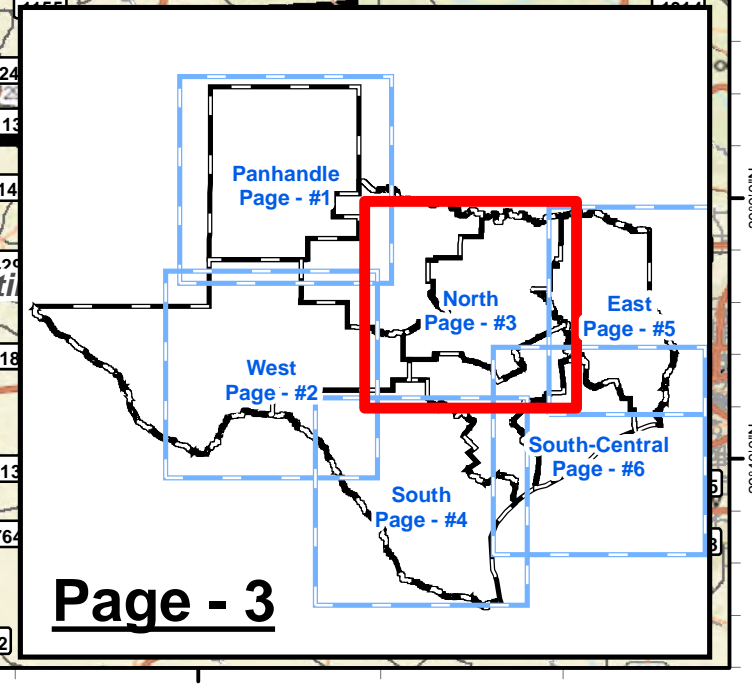
 Incident Command Post
 Staging Area
 TFS Branch

0 3.256.5 13 19.5 26 Miles

PAGE NUM	Type	FireName	Latitude	Longitude
3	Incident Command Post	McGregor ICP	31° 24.875'	-97° 25.870'
1,2,3	Staging Area	Abilene	32° 27.297'	-99° 44.300'
1	Staging Area	Amarillo	35° 12.003'	-101° 49.731'
3	Staging Area	Brownwood	31° 42.741'	-98° 58.588'
1	Staging Area	Childress	34° 25.694'	-100° 15.136'
3	Staging Area	Eastland	32° 24.096'	-98° 49.088'
2	Staging Area	Fort Stockton	30° 53.563'	-102° 53.127'
3	Staging Area	Fredericksburg	30° 16.003'	-98° 52.552'
3	Staging Area	Graham	33° 6.822'	-98° 35.334'
3	Staging Area	Granbury	32° 25.838'	-97° 47.773'
3,5	Staging Area	Greenville	33° 8.280'	-96° 6.285'
3	Staging Area	Harker Heights	31° 3.170'	-97° 46.440'
3	Staging Area	Hillsboro	32° 0.523'	-97° 5.727'
3	Staging Area	McGregor	31° 24.831'	-97° 25.757'
1,2,3	Staging Area	Merkel	32° 28.326'	-100° 1.260'
3	Staging Area	Mineral Wells	32° 47.220'	-98° 5.028'
2	Staging Area	San Angelo	31° 26.422'	-100° 27.147'
3,4,6	Staging Area	Smithville	30° 2.986'	-97° 11.280'
1,2	Staging Area	Sweetwater	32° 27.004'	-100° 23.907'
3	Staging Area	Weatherford	32° 45.648'	-97° 47.794'
3	Staging Area	Wichita Falls	33° 53.921'	-98° 29.582'
1	Staging Area	Wolfforth	33° 34.155'	-101° 53.074'



Page - 3