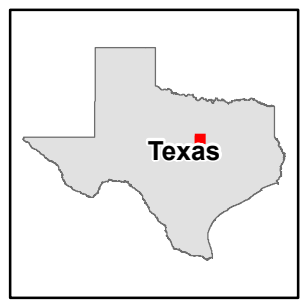
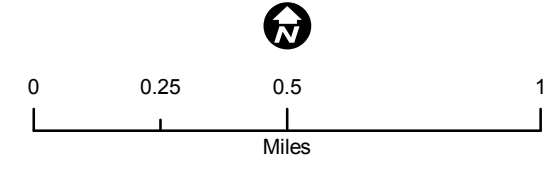






**Texas Fire Support**  
TX-TXS-18902

**County Road 2130 Fire**



©Beyerlein - GIS  
2 Jul 2018 @ 09:20  
WGS84 Lat/Long Grid



	Drop Point		Completed Line		Appx fire perimeter
	R · R · R		Road as Completed Line		
			Fire Spread Prediction		