

108°W 107°W 106°W 105°W 104°W 103°W 102°W 101°W 100°W 99°W 98°W 97°W 96°W 95°W 94°W 93°W 92°W 91°W 90°W

Legend

Fire status



Active



TFS
Branch
office



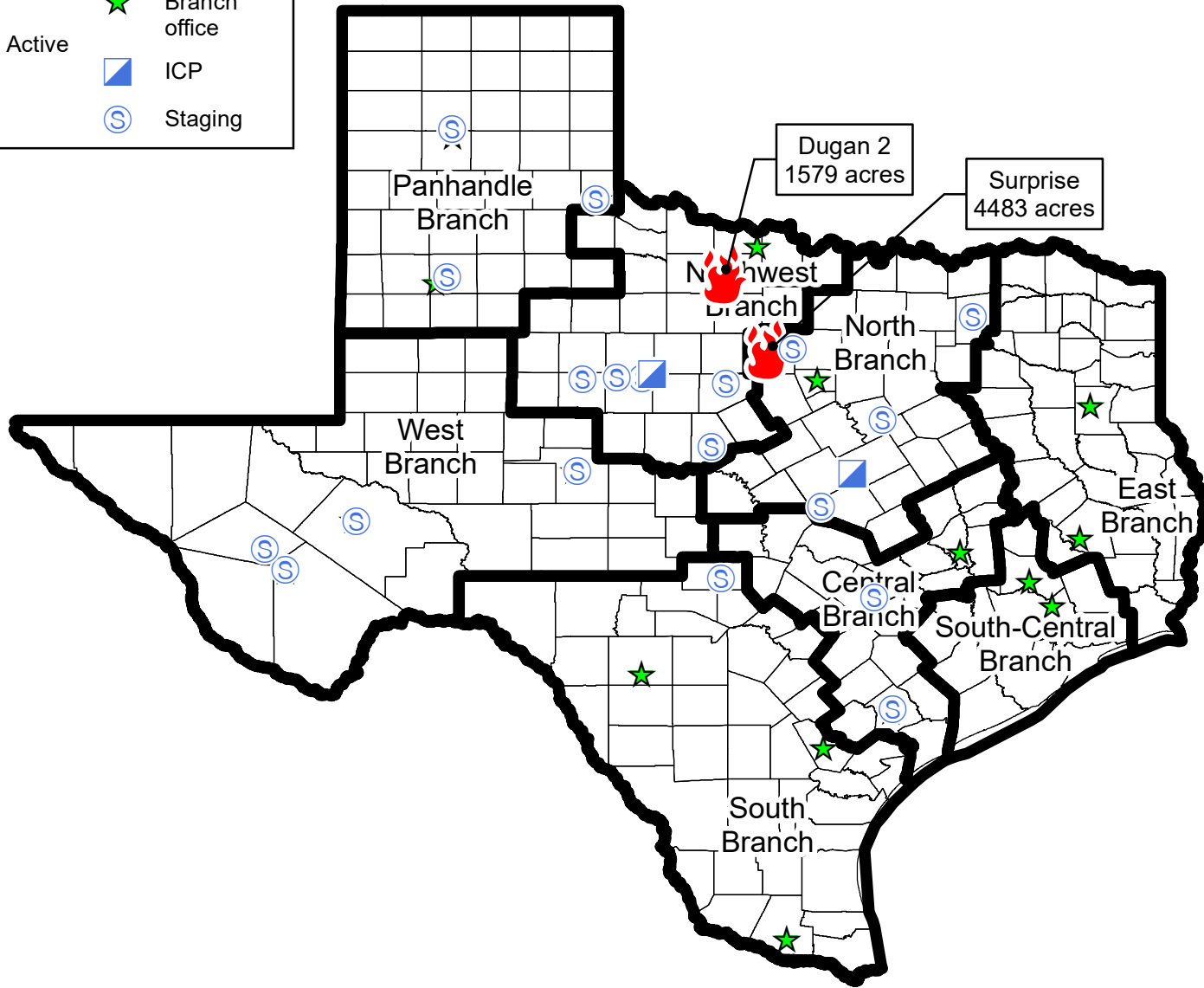
ICP



Staging

IAP Map

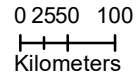
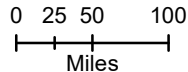
Texas Fire Support
TX-TXS-18902
7 July 2018



37°N 36°N 35°N 34°N 33°N 32°N 31°N 30°N 29°N 28°N 27°N 26°N 25°N

37°N 36°N 35°N 34°N 33°N 32°N 31°N 30°N 29°N 28°N 27°N 26°N 25°N

108°W 107°W 106°W 105°W 104°W 103°W 102°W 101°W 100°W 99°W 98°W 97°W 96°W 95°W 94°W 93°W 92°W 91°W 90°W



BRobinson - GISS
7-Jul-2018 @ 07:31

