

98°36'W

98°35'W

31°23'N

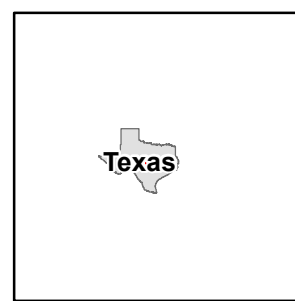
31°23'N

98°36'W







98°35'W

Texas Fire Support  
TX-TXS-18902

412 Fire Fire



BPfunkett - GIS  
18-Jul-2018 @ 13:26  
WGS84 Lat/Long Grid

-  Drop Point
-  Fire Location
-  Gate
-  Staging Area
-  Restricted Water Source
-  Appx fire perimeter

412 Fire  
350 Acres

0

0.075

0.15

0.3

0.45

Miles