

107°W 106°W 105°W 104°W 103°W 102°W 101°W 100°W 99°W 98°W 97°W 96°W 95°W 94°W 93°W 92°W

IAP Map
Texas Fire Support
TX-TXS-18902
6 August 2018

ALABATES
150 acres

HAGY CANYON
100 acres

HAMMOND RD
17 acres

BARCLAY
400 acres

THOMAS
80 acres

KINDER RD
20 acres

1885
100 acres

Panhandle
Branch

North
West
Branch

North
Branch

GIFCO
508 acres

RANGER
323 acres

2156
140 acres

West
Branch

East
Branch

135
15 acres




Central
Branch

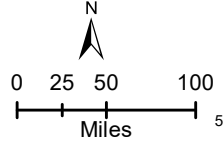
South-Central
Branch

South
Branch

COUNTY ROAD 3150
140 acres

Fire status

-  Active
-  Contained
-  TFS Office



D Paris- GISS
5-Aug-2018 @ 20:26



107°W 106°W 105°W 104°W 103°W 102°W 101°W 100°W 99°W 98°W 97°W 96°W 95°W 94°W 93°W 92°W

36°N
35°N
34°N
33°N
32°N
31°N
30°N
29°N
28°N
27°N
26°N

36°N
35°N
34°N
33°N
32°N
31°N
30°N
29°N
28°N
27°N
26°N