


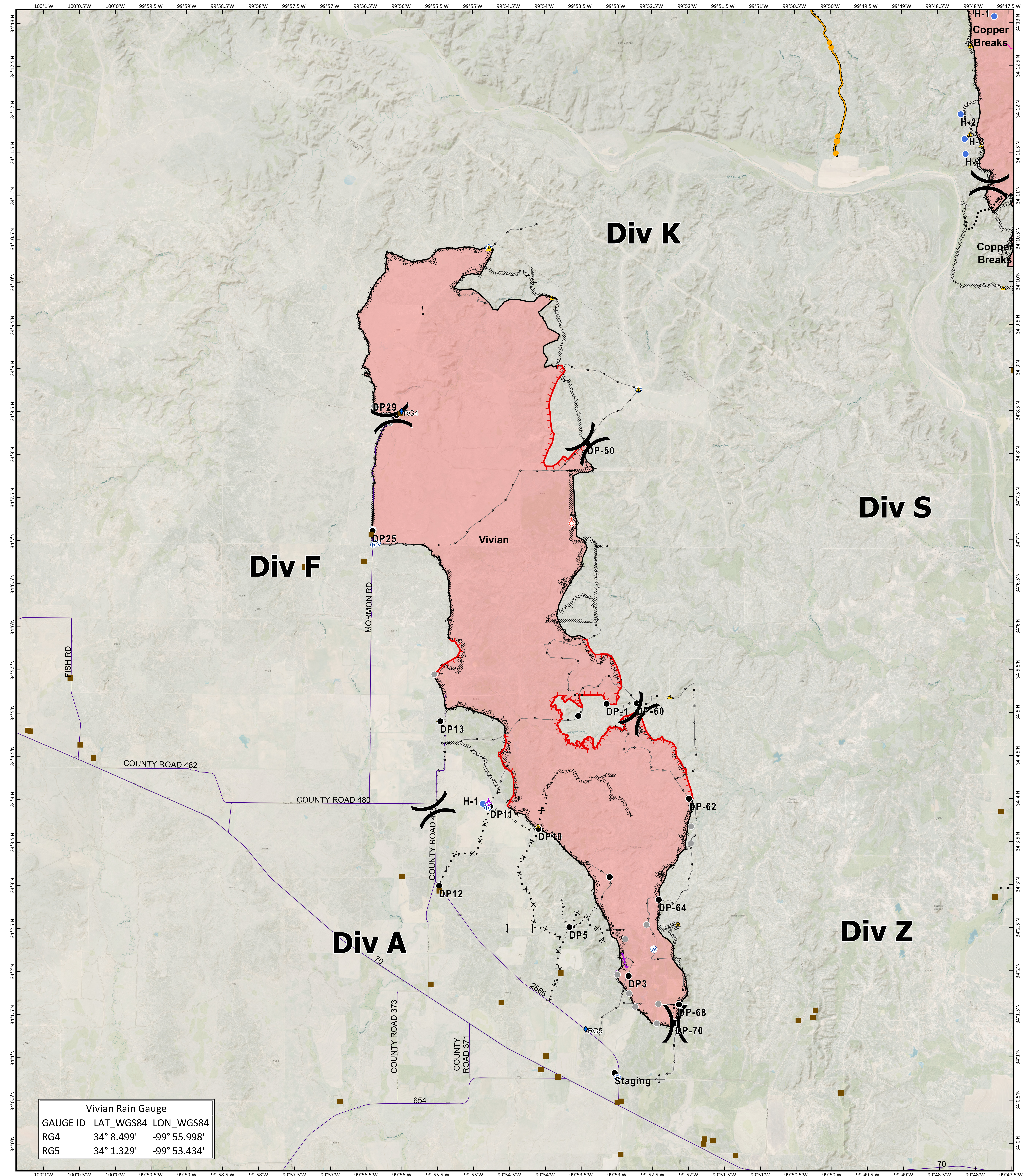


Operations Map

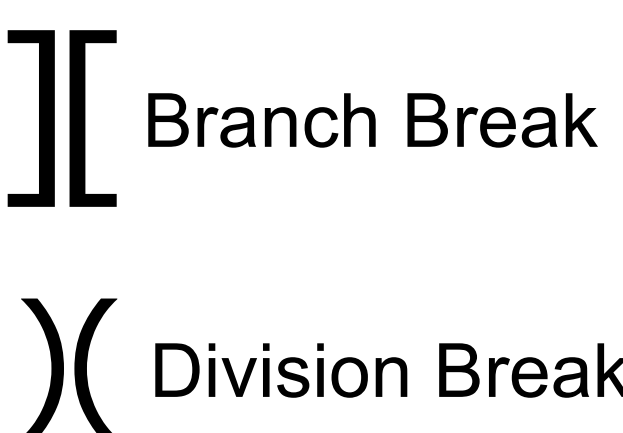
Vivian
TX-TXS-190262
Approximate Acreage: 12,021



8/29/2019



Vivian Rain Gauge		
GAUGE ID	LAT_WGS84	LON_WGS84
RG4	34° 8.499'	-99° 55.998'
RG5	34° 1.329'	-99° 53.434'



- Rain Gauge
- Structure Protection
- Aerial Hazard
- Drop Point
- Gate
- Helispot
- Repeater
- Safety Zone
- Spot Fire
- Staging Area
- Water Source
- Other
- Roadway
- Uncontrolled Fire Edge
- Completed Line
- Completed Dozer Line
- Road as Completed Line
- Proposed Dozer Line
- Planned Secondary Line
- Aerial Hazard
- Ridge/Geographic Feature
- Management Action Point
- Other
- Unknown



Information shown is based on the best available data at the time of map production.

Perimeter from satellite interpretation and fixed wing flight.

Latest intel: 20190829 @ 1500

20190828 @ 2051
Map Datum: NAD83 Feet
Author: SA Red Team

