



IAP Map


Chalk Mountain
TXTXS-224028
07/24/2022

6735 acres at 7/23/2022 @ 0200 hrs.

- Dip Site
- Helispot
- Unimproved Landing Area
- Division Break
- Medical
- Incident Command Post
- Drop Point
- Staging Area
- Lookout
- Safety Zone
- Water Source
- Completed Dozer Line
- Completed Hand Line
- Completed Mixed Construction Line
- Completed Plow Line
- Completed Road as Line
- Planned Dozer Line
- Access or Improved Road
- Aerial Hazard
- Temporary Flight Restriction
- Contained
- Uncontained
- Wildfire Daily Fire Perimeter



SA Blue Team GIS
7/23/2022 1748
Acres from IR and GPS
North American 1983 Datum.
LatLong Grid



0 1 2 4 Miles

