












IAP Map
 Chalk Mountain
 TXTXS-224028
 07/27/2022
 6,746 acres at 7/26/2022 @ 0145 hrs.

-  Helispot
-  Division Break
-  Incident Command Post
-  Drop Point
-  Aerial Hazard
-  Temporary Flight Restriction
-  Contained
-  Uncontained
-  Wildfire Daily Fire Perimeter





SA Blue Team GIS
 7/26/2022 1752
 Acres from IR and GPS
 North American 1983 Datum.
 LatLong Grid

