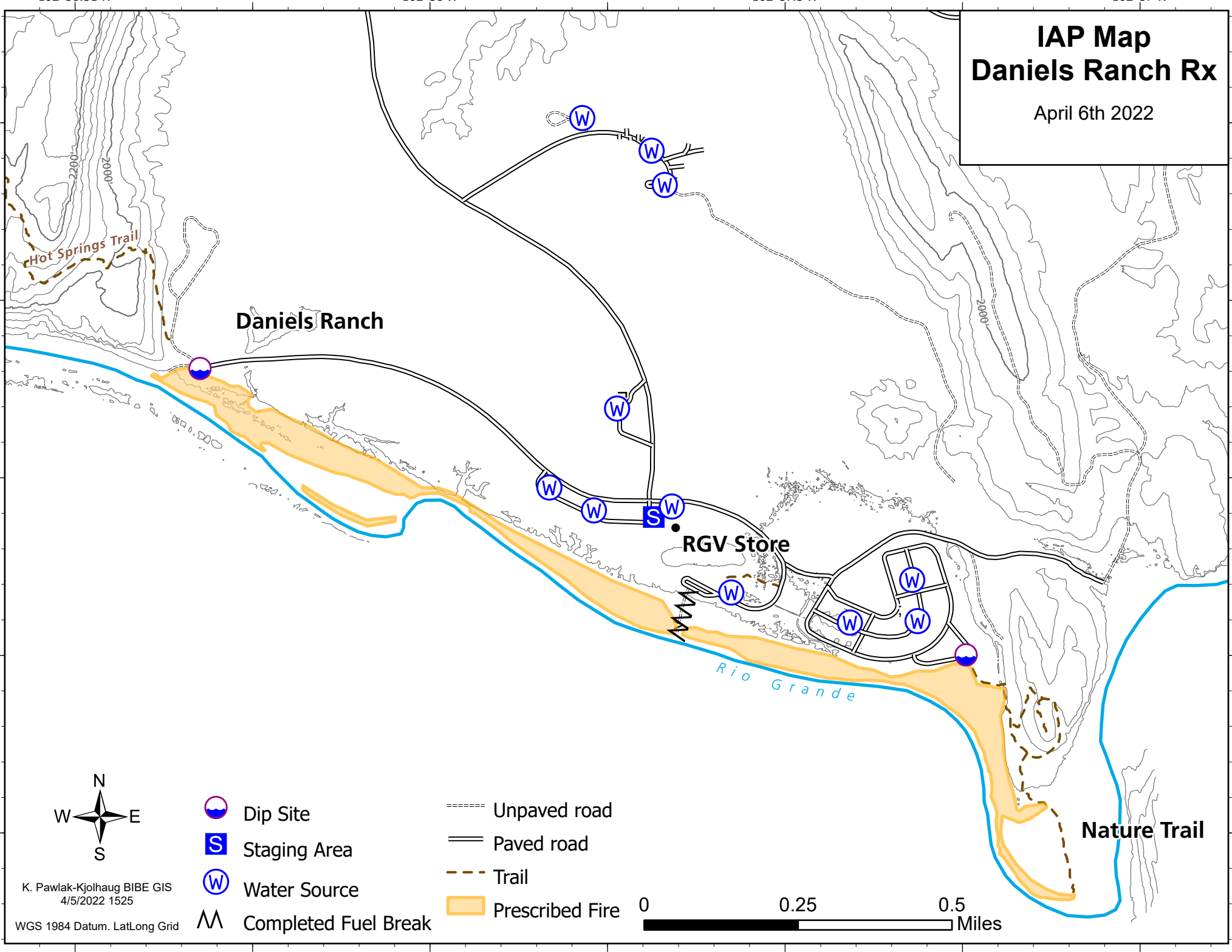


# IAP Map Daniels Ranch Rx

April 6th 2022



102°58.51'W

102°58'W

102°57.5'W

102°57'W

29°11.5'N

29°11.5'N

29°11'N

29°11'N





29°10.5'N





29°10.5'N

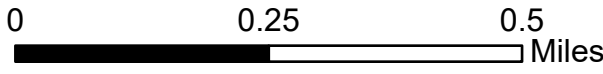
K. Pawlak-Kjolhaug BIBE GIS  
4/5/2022 1525

WGS 1984 Datum. LatLong Grid



-  Dip Site
-  Staging Area
-  Water Source
-  Completed Fuel Break

-  Unpaved road
-  Paved road
-  Trail
-  Prescribed Fire



102°58.51'W

102°58'W

102°57.5'W

102°57'W