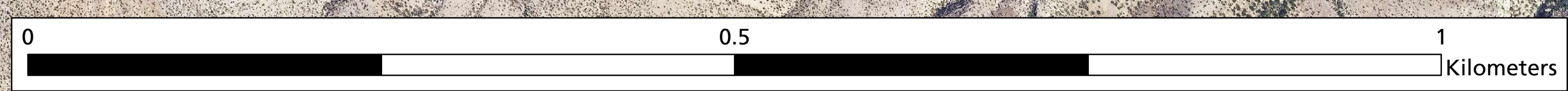
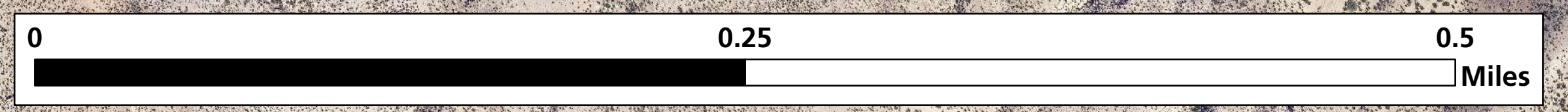

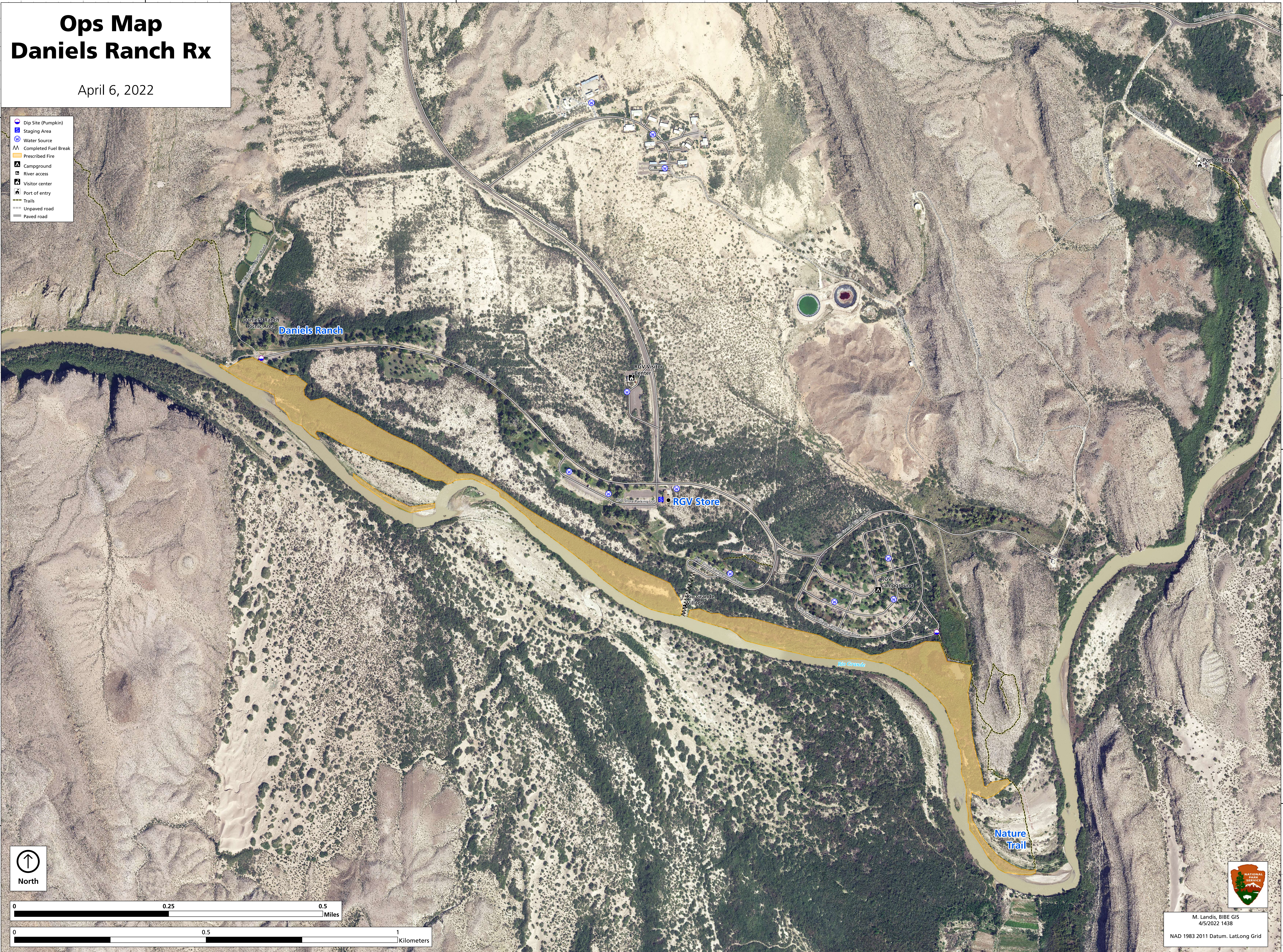


Ops Map Daniels Ranch Rx

April 6, 2022

- Dip Site (Pumpkin)
- Staging Area
- Water Source
- Completed Fuel Break
- Prescribed Fire
- Campground
- River access
- Visitor center
- Port of entry
- Trails
- Unpaved road
- Paved road



M. Landis, BIBE GIS
4/5/2022 1438
NAD 1983 2011 Datum, LatLong Grid