





98°18'30"W 98°18'W 98°17'30"W 98°17'W 98°16'30"W 98°16'W 98°15'30"W 98°15'W 98°14'30"W 98°14'W 98°13'30"W 98°13'W 98°12'30"W



32°55'N  
32°54'30"N  
32°54'N  
32°53'30"N  
32°53'N  
32°52'30"N  
32°52'N  
32°51'30"N  
32°51'N  
32°50'30"N  
32°50'N  
32°49'30"N  
32°49'N  
32°48'30"N  
32°48'N  
32°47'30"N  
32°47'N



Infrared Map  
 Dempsey (TX-TXS-223410)  
 Flight Date 6/27/2022 2220 CDT  
 UTM 14 Nad 83  
 12,576 IR Acres  
 IRIN: Dale Gough



-  IR Heat Perimeter
-  IR Scattered Heat
-  IR Isolated Heat Source

Maxar

98°18'30"W 98°18'W 98°17'30"W 98°17'W 98°16'30"W 98°16'W 98°15'30"W 98°15'W 98°14'30"W 98°14'W 98°13'30"W 98°13'W 98°12'30"W