


98°19'W 98°18'30"W 98°18'W 98°17'30"W 98°17'W 98°16'30"W 98°16'W 98°15'30"W 98°15'W 98°14'30"W 98°14'W 98°13'30"W 98°13'W

32°55'N
32°54'30"N
32°54'N
32°53'30"N
32°53'N
32°52'30"N
32°52'N
32°51'30"N
32°51'N
32°50'30"N
32°50'N
32°49'30"N
32°49'N
32°48'30"N
32°48'N
32°47'30"N
32°47'N
32°46'30"N


32°55'N
32°54'30"N
32°54'N
32°53'30"N
32°53'N
32°52'30"N
32°52'N
32°51'30"N
32°51'N
32°50'30"N
32°50'N
32°49'30"N
32°49'N
32°48'30"N
32°48'N
32°47'30"N
32°47'N
32°46'30"N



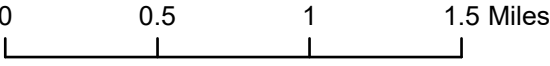
Infrared Map
Dempsey (TX-TXS-223410)
Flight Date 6/30/2022 2156 CDT
UTM 14 Nad 83
11,257 IR Acres
IRIN: Dale Gough



- IR Isolated Heat Source
- IR Heat Perimeter
- IR Scattered Heat



0 0.5 1 1.5 Miles



98°19'W 98°18'30"W 98°18'W 98°17'30"W 98°17'W 98°16'30"W 98°16'W 98°15'30"W 98°15'W 98°14'30"W 98°14'W 98°13'30"W 98°13'W