






















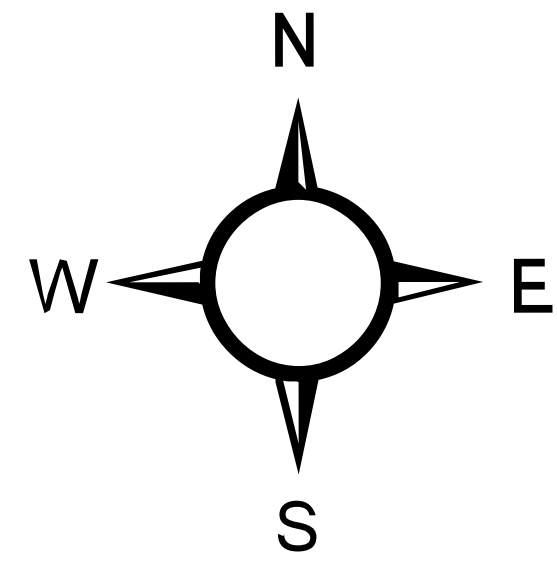


OPERATIONS

Eastland Complex
TX-TXS-221748
March 18, 2022

39,883 acres as of 3/18/2022 1:55 AM

-  Wildfire Daily Fire Perimeter
-  Completed Dozer Line
-  Completed Fuel Break
-  Completed Hand Line
-  Completed Mixed Construction Line
-  Completed Plow Line
-  Completed Road as Line
-  Planned Fuel Break
-  Planned Secondary Line
-  Access or Improved Road
-  Management Action Point
-  Retardant Drop
-  Medical
-  Drop Point
-  Staging Area
-  Hot Spot - Spot Fire
-  Other
-  Gate
-  Hazard Tree
-  Fence - Cut/Damaged
-  Safety Zone
-  Hazard
-  Water Source



0 1.5 3 Miles

0 1.5 3 Kilometers



1:44,726 - Emily Mitchell (GISS)
Acres via FireGuard Heat Detection
North American 1983 Datum LatLong Grid

