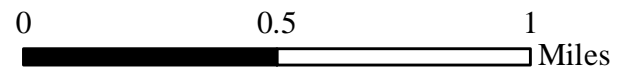




Source: Esri, Maxar, GeoEye, Earthstar Geographics, CNES/Airbus DS, USDA, USGS, AeroGRID, IGN, and the GIS User Community

**INFRARED MAP
HARD CASTLE
TX-TXS-0223679**
Infrared (Interpreted) Acres: 590
July 9, 2022 @ 0147 CDT



*IRIN: Cheron Ferland
Duluth, MN
Nad 83 Zone 14*



	Heat Perimeter
	Scattered Heat