
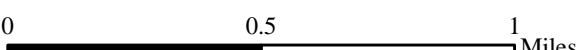





Source: Esri, Maxar, GeoEye, Earthstar Geographics, CNES/Airbus DS, USDA, USGS, AeroGRID, IGN, and the GIS User Community

**INFRARED MAP**  
**NETHERY ROAD**  
**TX-TXS-223777**  
 Infrared (Interpreted) Acres: 3,178  
 July 13, 2022 @ 2123 CDT



*IRIN: Cheron Ferland*  
*Duluth, MN*  
*Nad 83 UTM Zone 14*



-  Previous Heat Perimeter
-  Heat Perimeter
-  Scattered Heat