

BRIEFING

Rolling Pines
TX-TXS-220314
January 22, 2022

812 acres at 1/20/2022 2:00 PM

Lake
Bastrop
Dip

HWY21
Medical
Staging


DIV C

DIV A















Lookout
Medical
Staging

DIV Z

0 0.25 0.5 Miles



Emily Mitchell (GISS)
NAD83 UTM Zone 14N

-  Dip Site
-  Division Break
-  Medical
-  Incident Command Post
-  Drop Point
-  Staging Area
-  Water Source
-  Completed Burnout
-  Completed Dozer Line
-  Completed Road as Line
-  Contained
-  Uncontained
-  Wildfire Daily Fire Perimeter
-  Bastrop State Park Boundary