

# BRIEFING

Rolling Pines  
TX-TXS-220314  
January 23, 2022

812 acres at 1/20/2022 2:00 PM

Lake  
Bastrop  
Dip


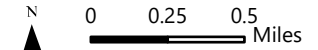
HWY21  
Medical  
Staging

DIV C















DIV A

Lookout  
Medical  
Staging

DIV Z



Emily Mitchell (GISS)  
NAD83 UTM Zone 14N

-  Dip Site
-  Division Break
-  Medical
-  Incident Command Post
-  Drop Point
-  Staging Area
-  Water Source
-  Completed Burnout
-  Completed Dozer Line
-  Completed Road as Line
-  Contained
-  Uncontained
-  Wildfire Daily Fire Perimeter
-  Bastrop State Park Boundary