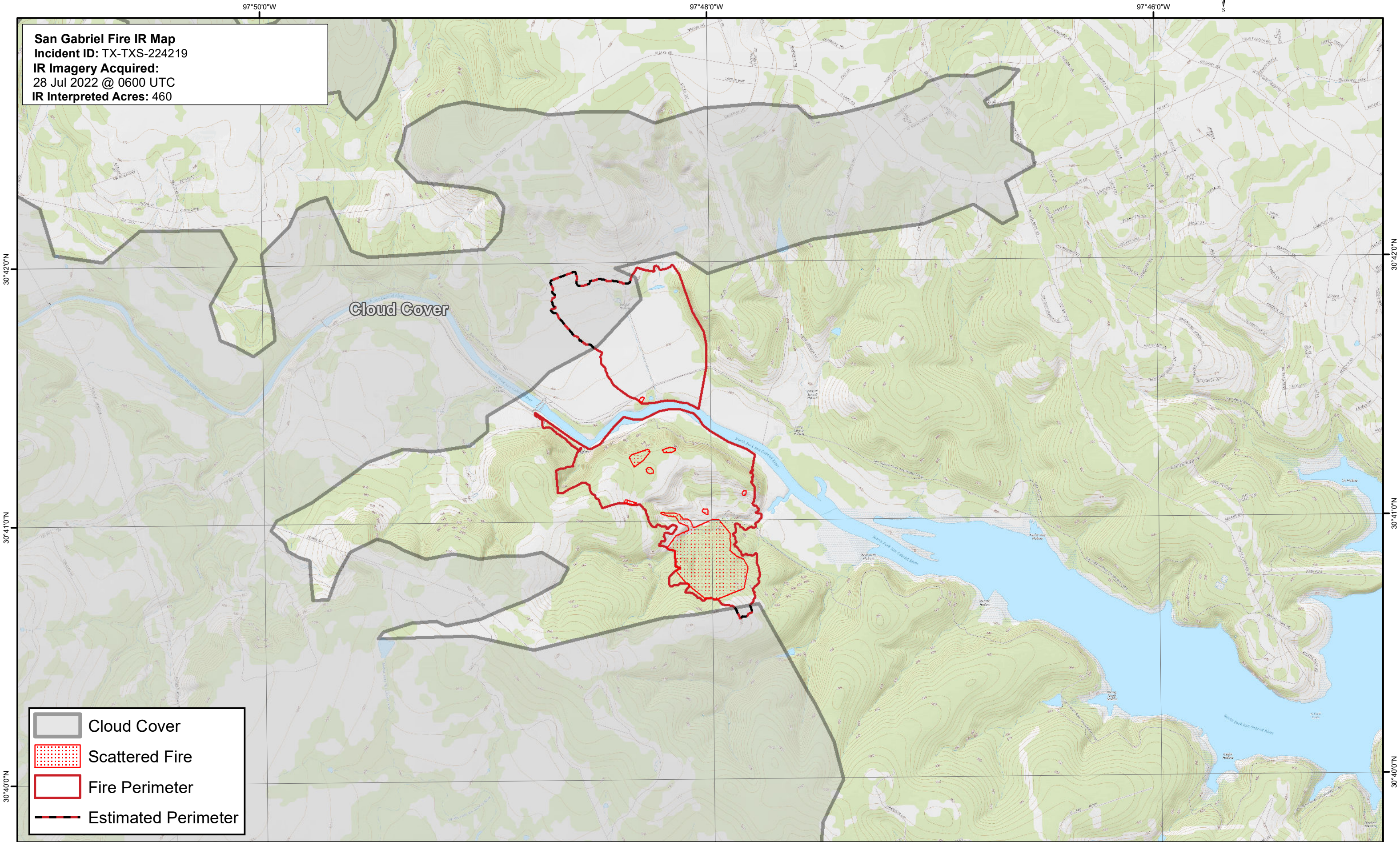






San Gabriel Fire IR Map
Incident ID: TX-TXS-224219
IR Imagery Acquired:
28 Jul 2022 @ 0600 UTC
IR Interpreted Acres: 460



-  Cloud Cover
-  Scattered Fire
-  Fire Perimeter
-  Estimated Perimeter

