















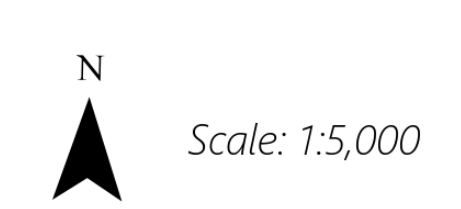

OPERATIONS

Gibbs Forest
TX-TXS-233702
September 12, 2023

400 acres as of 9/10/2023 10:44 AM

Acres from IR - NAD 1983 UTM Zone 15N
Exported: 9/11/2023 2:11 PM

-  Medical
-  Drop Point
-  Gate
-  Stream Crossing
-  Hazard Tree
-  Dozer Push
-  Safety Zone
-  Water Source
-  Structures
-  IR Isolated Heat Source
-  Completed Dozer Line
-  Planned Dozer Line
-  Wildfire Daily Fire Perimeter
-  IR Scattered Heat



Scale: 1:5,000

Emily Mitchell (TAMFS GIS)

