







IAP Map

Hogpen
 TXTXF000311
 7/29/2023

733 acres at 07/28/2023

-  Wildfire Daily Fire Perimeter
-  Division Break
-  Drop Point

-  Staging Area
-  Water Source
-  Uncontained

