








IAP Map

Hogpen
 TXTXF000311
 8/2/2023

1,202 acres at 08/01/2023

-  Wildfire Daily Fire Perimeter
-  Division Break
-  Medical
-  Drop Point
-  Staging Area
-  Water Source
-  Uncontained

