

Operations

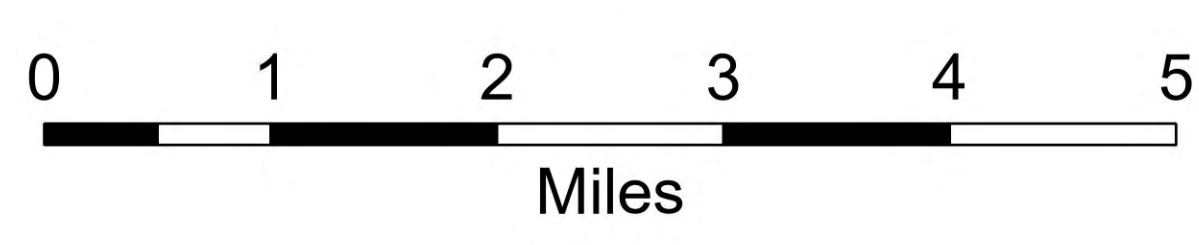

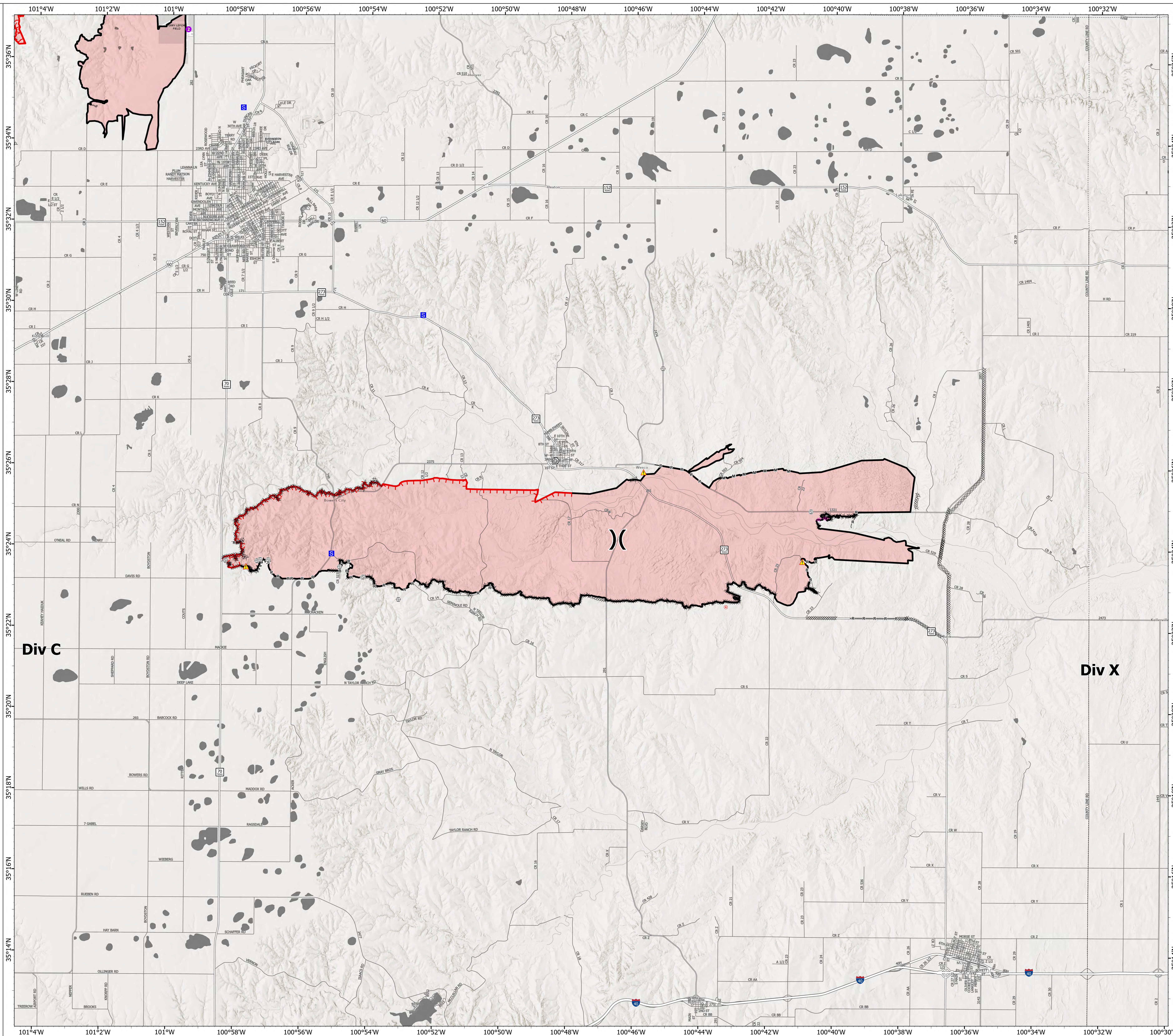
Grape Vine Creek
TX-TXS-240319

3/6/2024, Day

34,882 acres at 3/01/2024 2037



- Helispot
- () Division Break
- Ⓢ Staging Area
- Hot Spot - Spot Fire
- Ⓜ Gate
- 🚒 Fire Station
- ⚠ Hazard
- 🚰 Hydrant
- ⋯ Completed Dozer Line
- ⋯ Completed Fuel Break
- ⋯ Completed Mixed Construction Line
- ⋯ Completed Road as Line
- ⋯ Planned Dozer Line
- Fence
- Contained
- Uncontained
- Wildfire Daily Fire Perimeter



1:53,760 | SA Blue Team | 3/5/2024 2057
North American 1983 Datum, Lat/Long Grid