

Lateral West Fire Great Dismal Swamp Incident Action Plan

VA-GDR-11005

**Day Shift
August 15, 2011**

**Night Shift
August 15/16, 2011**

www.inciweb.org
lateralwest@gmail.com

Financial Codes:

FWS: 51580 -9141 – F9FY

NPS: 4504 – F9FY – E11

FS: PRF9FY - 1502



INCIDENT OBJECTIVES	1. Incident Name	2. Date Prepared	3. Time Prepared
	Lateral West	8/14/11	2100
4. Operational Period Day shift 0730-1930 August 15, 2011 Night Shift 1930-2400 and 0001-0730 August 16, 2011			
5. General Control Objectives For The Incident (Include Alternatives)			
<ol style="list-style-type: none"> 1. Provide for firefighter and public safety by adhering to LCES and the 10 standard fire orders. 2. Prevent fire from exiting Refuge boundaries. 3. Mitigate smoke impacts to adjacent communities (Hamptons Roads) by coordinating with state transportation and public health officials. 4. Minimize resource impact to include loss of organic soil or timber resources, which in turn will minimize smoke impacts to local communities. 5. Manage the fire cost effectively for the values at risk by using cost projections identified in the WFDSS as a baseline. 6. Provide for initial attack for additional fires that originate on the refuge. 			
6. Weather Forecast For Period			
See attached weather forecast			
7. General Safety Message			
Watch Out For Snags, Look Again, Check Behind You.			
8. ATTACHEMENTS (X IF ATTACHED)			
<input checked="" type="checkbox"/> Organization List - ICS 203	<input checked="" type="checkbox"/> Medical Plan - ICS 206	<input checked="" type="checkbox"/> <u>Air Operations Summary</u>	
<input checked="" type="checkbox"/> Division Assignment Lists - ICS 204	<input checked="" type="checkbox"/> Incident Map	<input checked="" type="checkbox"/> <u>Phone List</u>	
<input checked="" type="checkbox"/> Communications Plan - ICS 205	<input checked="" type="checkbox"/> Traffic Plan	<input checked="" type="checkbox"/> <u>Tailgate Safety Form</u>	
9. Prepared By (Planning Section Chief)		10. Approved By (Incident Commander)	
Janan Hay Sharp		Mike Quesinberry	

ORGANIZATION ASSIGNMENT LIST		9. Operations Section		
1. Incident Name Lateral West Fire		Chief	D.Bryant / G.Sanders(t)	
		Planning Ops	L.Wofford / K.Smith(t)	
		a. Branch I - Divisions/Groups		
2. Date 8/14/2011	3. Time 1800	Branch Director	Zeke Seabright	
4. Operational Period Day Shift 8/15/2011 0730-1930 Night Shift 8/16: 1930-2400: 8/15: 0001-0700		Deputy		
		Division/Group	A	Jay Collett
		Division/Group	D	Rob Wood /Mike Bot(t)
5. Incident Commander and Staff		Division/Group	F	Justin Hanley
Incident Commander	Mike Quesinberry / Mike Petruncio	Division/Group		
		Division/Group		
Safety Officer	Brian Beisel /Pat Sheridan	b. Branch II - Divisions/Groups		
Information Officer	R.Evenson/T. Farley(t) / C. Hibbard (t)/B.Litten/B.Walker	Branch Director	Patrick Pearson / J. Koenig (t)	
Liaison Officer		Deputy		
6. Agency Representatives		Division/Group	B	Mike Reed
Agency	Name	Division/Group	C	Steve .Smestead
FWS Refuge Manager	Chris Lowie	Division	Bull North	Kurt Thompson
FWS FMO	Timothy Craig	Division/Group	E	Mike Huneke
NC Dismal State Park	Joy Greenwood	Division/Group		
Army COE	Joel Scussel	c. Groups		
		Branch Director		
7. Planning Section		Deputy		
Chief	Janan Hay Sharp	Division/Group	Firing	Dwight Snow
Deputy	Pete Fischer (t)	Division/Group	Water	Jon Wallace/Aaron Gay
Resources Unit	K. Chadwick / L.Nichols	Division/Group	IA	ICT4 Brett Gore
Situation Unit	John Andre	Division/Group	Night	Dalynn Parks
GISS	Jason Hattersley /S. Laval	Division/Group		
Fire Behavior	Michael Durfee	d. Air Operations Branch		
READ Branch II	Don Schwab/Fred Wurster	Air Operations Branch Director	Terry Harris	
READ Branch I	Brian Poovey	Air Attack Supervisor	Carl Magill	
IMET	Scott Kennedy	Air Support Supervisor	Sandra Shellnut	
FOBS	Brenda Dale	Helicopter Coordinator		
FOBS	Nate Perrine	Air Tanker Coordinator		
Training	Meredith Lund	10. Finance Section		
		Chief	Diane Taylor	
8. Logistics Section		Deputy		
Chief	Zeph Cunningham	Time Unit	Sandy Fix(t)	
Deputy	J. Jussilia / J.McPherson	Procurement Unit	G.Kinder/S.Helmick/R.Schilz	
Supply Unit	Eugene Mannelin	Compensation/Claims Unit	Ruthi Blackman(t)	
Ordering Manager	T.Ladou/R.Kingston	Cost Unit	Bonnie Amaral / J.Lowe(t)	
Facilities Unit	Terry Holsclaw(t)	Prepared by (Resource Unit Leader) Peter Fischer PSC1(t)		
Ground Support Unit	J.Newman/R.Chapin			
Communications Unit	C.Gilleland/G.Rosenthal(t)			
Medical Unit	S. Ellis / T. Willoughby (t)			
Security Unit	Teddy Mullins			

Division Assignment List		1. Branch I		2. Division/Group DIV A 1 of 2			
3. Incident Name LATERAL WEST		4. Operational Period 08/15/11 Monday Day Shift 0730 - 1930					
5. Operations Personnel							
Operations Chief	DANNY BRYANT; GREG SANDERS(t)		Division/Group Supervisor	JAY COLLETT			
Operations Chief			Air Attack Supervisor	CARL A MAGILL			
Branch Director	ZEKE SEABRIGHT		Safety Officer	BRIAN BEISEL; PAT SHERIDAN			
6. Resources Assigned this Period							
Strike Team/Task Force/ Resource Designator		Leader	Num of Pers.	Trans. Y/N	Drop Off PT./Time	Pick Up PT./Time	
TFLD; 8/22		DON MIKEL	1	N			
E-1; DOZ3; VADOF SUFFOLK; 8/15		DONNIE TYREE	1	N	Out of Service		
E-2; DOZ3; VADOF PORTSMOUTH; 8/15		TOMMY NUNNALLY	1	N			
E-33; DOZ2; VAGDR ;8/18		ROBERT CLARK	1	N			
E-??; DOZ2 ;NCPOR		MELVIN WALSTON	1	N			
E-19 ;TRAC ;GEO-BOY ;8/22		JEFF SWAIN	1	N			
E-4; ENG6; WVMOF 641 ;8/22		KEVIN TAYLOR	4	N			
E-66; ENG6; BUSH FIRE 5122; 8/25		PHILLIP QUOCHYTEWA	2	N			
E-68; ENG6; MDBWRD BLKWTR302; 8/25		P.R. STONE	2	N			
E-69; ENG6; SCFMF SUMTER 362; 8/25		DAVID MARBERT	3	N			
E-72; ENG6; KYLBF 162 ;8/25		BILL RYAN/CHAD INGIE(t)	3	N			
E-31; FLEX TRACK; GX-7; 8/18		JORDAN BLACK	1	N			
E-34; EXCAVATOR; VAGDR JD 230L; 8/21		BAILEY WHITE	2	N			
DOZB; 8/22		LEWIS PAYNE	1	N			
DOZB(t); 8/22		CHRIS CARTER (t)	1	N			
TFLD; 8/25		TOM STRIETZEL	1	N			
FALLING TEAM 8/21		TODD CAUDILL	1	N			
E-22; WT2; SNOWY RIVER 8/25		MIKE KILBANE	1	N			
E121-E122; 2 UTVs			2	N			
EMTP; 8/25		MARC BURNETTE	1	N			
7. Control Operations							
<p>Hold and patrol Interior Ditch which serves as north fire line. Improve lines with GeoBoy. Mop up and patrol spot north of Interior Ditch along with constructing and improving line. Continue pumping to flood ditches in Div A. Use Aviation resources as needed.</p>							
8. Special Instructions							
Be aware of fire activity to the south and west of Div personnel.							
9. Division/Group Communications Summary							
Function	Frequency - RX	Frequency - TX	Tone	System	Channel	System	Channel
Command	169.7875N	164.5250N	100.0		3		
Tactical Div/Group	168.0500N	168.0500N			1		
Air Guard	168.625	168.625	110.9		14 or 16		
Air to Ground	169.200	169.200			13 or 5		
Prepared by (Resource Unit Leader) K.CHADWICK/P.FISCHER		Approved by (Planning Section Chief) JANAN HAY SHARP		Date Prepared 08/14/11		Time Prepared 1535	

Division Assignment List	1. Branch I	2. Division/Group DIV A PG 2 of 2
---------------------------------	-----------------------	---

3. Incident Name LATERAL WEST	4. Operational Period 08/15/11 Monday Day Shift 0730 - 1930
---	---

5. Operations Personnel

Operations Chief	DANNY BRYANT; GREG SANDERS(t)	Division/Group Sup	JAY COLLETT
Operations Chief		Air Attack Supervisor	CARL A MAGILL
Branch Director	ZEKE SEABRIGHT	Safety Officer	BRIAN BEISEL; PAT SHERIDAN

6. Resources Assigned this Period

Strike Team/Task Force/ Resource Designator	Leader	Num of Pers.	Trans. Y/N	Drop Off PT./Time	Pick Up PT./Time
EMTB; 8/21	THOMAS GRANT	1	N		
EMTP; 8/27	SHANE S KESSLER	1	N		
SOF2; 8/23	SCOTT A BELKNAP	1	N		

7. Control Operations

Hold and patrol Interior Ditch which serves as north fire line. Improve lines with GeoBoy.
Mop up and patrol spot north of Interior Ditch along with constructing and improving line.
Continue pumping to flood ditches in Div A.
Use Aviation resources as needed.

8. Special Instructions

Be aware of fire activity to the south and west of Div personnel.

9. Division/Group Communications Summary

Function	Frequency - RX	Frequency - TX	Tone	System	Channel	System	Channel
Command	169.7875N	164.5250N	100.0		3		
Tactical	168.0500N	168.0500N			1		
Air Guard	168.625	168.625	110.9		14 and 16		
Air to Ground	169.200	169.200			13 and 15		

Prepared by (Resource Unit Leader) K.CHADWICK/P.FISCHER	Approved by (Planning Section Chief) JANAN HAY SHARP	Date Prepared 08/14/11	Time Prepared 1456
--	---	---------------------------	-----------------------

Division Assignment List		1. Branch I		2. Division/Group DIV D			
3. Incident Name LATERAL WEST		4. Operational Period 08/15/11 Monday Day Shift 0730 - 1930					
5. Operations Personnel							
Operations Chief	DANNY BRYANT; GREG SANDERS(t)		Division/Group		ROBERT WOOD/; MICHAEL BOT(t)		
Operations Chief			Air Attack Supervisor		CARL MAGILL		
Branch Director	ZEKE SEABRIGHT		Safety Officer		BRIAN BEISEL; PAT SHERIDAN		
6. Resources Assigned this Period							
Strike Team/Task Force/ Resource Designator		Leader		Num of Pers.	Trans. Y/N	Drop Off PT./Time	Pick Up PT./Time
TFLD; 8/23		PHIL MILLETTE		1	N		
DOZB; 8/23		JACKIE WOODEN		1	N		
E-15; ENG6; NATIONAL #5; 8/23		JEREMIAH CATES		3	N		
E-11; ENG6; ENGINE FSP - 11; 8/23		GREGG KNEIPP		3	N		
E-10; ENG6; NERI ENGINE 840; 8/23		THOMAS E POORE		3	N		
E-7; ENG6; ACADIA ENGINE; 8/24		EDWARD PONTBRIAND		3	N		
E-20; WAT1; BUSH TENDER #1; 8/24		RANDY HOWELL		1	N		
E-77; ST TSP2; NCNCS D13; 8/25		KIM ARRINGTON		5	N		
TFLD; 8/25		KRIS LARSON		1	N		
C-2; T2IA PATRICK; 8/23		DEBORAH BLAIS		20	N		
E-63; TPL2; OSCEOLA #3; 8/26		TIMOTHY LANTERMAN		2	N		
E-75; TPL2; LAKE GEORGE #1; 8/26		BRADLEY WHITTINGTON		2	N		
E-23; WAT2 TACTICAL - T1 -; 8/26		TRAVIS PAULTON		1	N		
SOFR; 8/23		SCOTT A BELKNAP		1	N		
EMT see special instructions							
7. Control Operations							
Construct/Improve fire line between Corapeake and South Ditch Prep Sherril Ditch Rd at a later date Prepare for firing operation between DP2 and DP3 Use aviation resources as needed.							
8. Special Instructions							
Be aware of fire activity to the north and east of DIV personnel. Medical response from DIV A&C EMT's depending on location.							
9. Division/Group Communications Summary							
Function	Frequency - RX	Frequency - TX	Tone	System	Channel	System	Channel
Command	169.7875N	164.5250N	100.0		3		
Tactical	168.0500N	168.0500N			1		
Air Guard	168.625	168.625	110.9		14 and 16		
Air to Ground	169.200	169.200			13 or 15		
Prepared by (Resource Unit Leader) K.CHADWICK/P.FISCHER		Approved by (Planning Section Chief) JANAN HAY SHARP			Date Prepared 08/14/11		Time Prepared 1256

Division Assignment List	1. Branch I	2. Division/Group F
---------------------------------	-----------------------	-------------------------------

3. Incident Name LATERAL WEST	4. Operational Period 08/15/11 Monday Day Shift 0730 - 1930
---	---

5. Operations Personnel

Operations Chief	DANNY BRYANT; GREG SANDERS(t)	Division/Group Sup	JUSTIN HANLEY
Operations Chief		Air Attack Supervisor	CARL MAGILL
Branch Director	ZEKE SEABRIGHT	Safety Officer	BRIAN BEISEL; PAT SHERIDAN

6. Resources Assigned this Period

Strike Team/Task Force/ Resource Designator	Leader	Num of Pers.	Trans. Y/N	Drop Off PT./Time	Pick Up PT./Time

7. Control Operations

Division Sup to recon division for prep work.

8. Special Instructions

Medical response from DIV A&C EMT's depending on location.

9. Division/Group Communications Summary

Function	Frequency - RX	Frequency - TX	Tone	System	Channel	System	Channel
Command	169.7875N	164.5250N	100.0		3		
Tactical Div/Group	168.0500N	168.0500N			1		
Air to Guard	168.625	168.625	110.9		14 and 16		
Air to Ground	169.200	169.200			13 and 15		

Prepared by (Resource Unit Leader) K.CHADWICK/P.FISCHER	Approved by (Planning Section Chief) JANAN HAY SHARP	Date Prepared 08/14/11	Time Prepared 1508
---	--	----------------------------------	------------------------------

Division Assignment List		1. Branch II		2. Division/Group B			
3. Incident Name LATERAL WEST		4. Operational Period 08/15/11 Monday Day Shift 0730 - 1930					
5. Operations Personnel							
Operations Chief	DANNY BRYANT; GREG SANDERS(t)		Division/Group Sup		MIKE REED		
Operations Chief			Air Attack Supervisor		CARL MAGILL		
Branch Director	PATRICK PEARSON; J.KOENIG(t)		Safety Officer		BRIAN BEISEL; PAT SHERIDAN		
6. Resources Assigned this Period							
Strike Team/Task Force/ Resource Designator		Leader		Num of Pers.	Trans. Y/N	Drop Off PT./Time	Pick Up PT./Time
TFLD; 8/23		BILL EDWARDS		1	N		
DOZ2; MDBWR		KEITH MORRIS		1	N		
E-32; DOZ2; GDR JD650 GX-1; 8/18		Bobby Carmon		1	N		
E-5; ENG6; OHWAF 10 ;8/22		DANIEL ANERINO		3	N		
BOMBADIER MDBWR		TODD ADAMS		2	N		
FALLING TEAM		DAVID GOOD		1	N		
TFLD; 8/24		SCOTT D POSNER		1	N		
C-3; T2IA DELAWARE STATE; 8/25		BURKENTINE/GLADDERS(t)		20	N		
E-65; ENG6;MILES 1; 8/25		GENE MATSON		3	N		
E-67;ENG6;PATRICK #95;8/25		PAUL RAMPINI		3	N		
E-62;TRAC;FIRE CAT;8/25		EPHRAIM DIEFENDERFER		1	N		
E87, Boomax; NC GDSP		ROUNDTREE/MATHIAS		2	N		
E88, Bushboy; NC GDSP		TURNER/GREENWOOD		2	N		
EMTP; 8/24		KURT GAINER		1	N		
EMTB; 8/25		CHRISTOPHER SACHS		1	N		
SOF2; 8/26		DOUGLAS MIEDTKE		1	N		
7. Control Operations							
<p>Prepare Feeder and Laurel Ditches as holding lines by mowing and brushing. Begin plans to install water handling system. Continue prep around Gaugin Station. Use Aviation resources as needed.</p>							
8. Special Instructions							
<p>A waterway escape route is in place in Div B. Two john boats and 1 canoe with paddles are staged on the bank of Feeder Ditch jut north of DP 10 along with flotation devices. Travel back and forth across the Feeder Ditch until all are transported to the north bank. Proceed on foot east and north on the farm road to the bridge across intercoastal waterway to State Route 17 for pick up.</p>							
9. Division/Group Communications Summary							
Function	Frequency - RX	Frequency - TX	Tone	System	Channel	System	Channel
Command	169.7875N	164.5250N	100.0		3		
Tactical	168.6000N	168.6000N			5		
Air to Guard	168.625	168.625	110.9		14 and 16		
Air to Ground	169.200	169.200			13 and 15		
Prepared by (Resource Unit Leader) K.CHADWICK/P.FISCHER		Approved by (Planning Section Chief) JANAN HAY SHARP			Date Prepared 08/14/11		Time Prepared 1533

Division Assignment List		1. Branch II		2. Division/Group C			
3. Incident Name LATERAL WEST		4. Operational Period 08/15/11 Monday Day Shift 0730 - 1930					
5. Operations Personnel							
Operations Chief	DANNY BRYANT; GREG SANDERS(t)		Division/Group		STEVE SMESTEAD		
Operations Chief			Air Attack Supervisor		CARL MAGILL		
Branch Director	PATRICK PEARSON; J.KOENIG(t)		Safety Officer		BRIAN BIESEL; PAT SHERIDAN		
6. Resources Assigned this Period							
Strike Team/Task Force/ Resource Designator		Leader		Num of Pers.	Trans. Y/N	Drop Off PT./Time	Pick Up PT./Time
E-83; TPS2; D7 TPL STRIKE TEAM; 8/23		MICHAEL HUGHES		4	N		
E-84; TPS2; STRIKE TEAM NC-NCS; 8/24		ANDY HUX		7	N		
E-89; EQUIPMENT TENDER; NC		CARLTON GRIFFIN		1	N		
E-71; ENG6; MIOTF 62; 8/26		ROBERT GARRISON JR		3	N		
E-73; ENG6; SC-SRF #4; 8/26		BROCK WILLIAMS		3	N		
E-74; ENG6; LPR #6331; 8/26		BEN HALVERSON		3	N		
EMTP; 8/25		DEAN CARPENTER		1	N		
EMTI; 8/26		DAVID MCCURRY		1	N		
SOFR; 8/23		LARRY KLOCK		1	N		
SOF2(t); 8/27		TOM CREWS (t)		1	N		
7. Control Operations							
<p>Prepare Kim Saunders and Cross Canal Ditch Rds as holding lines by mowing and brushing. Improve dozer line from Corapeake Rd to Forest Line Ditch Rd and fire out as necessary. Continue prep along West Boundary Ditch. Begin plans to install water handling system. Use Aviation resources as needed.</p>							
8. Special Instructions							
<p>Be aware of fire progression to the north and east of Div. personnel.</p> <p>Escape Route (Intercoastal Bridge): 45,000 lb limit. Ensure even load. Cross one vehicle at a time. Low clearance vehicles use extra caution.</p>							
9. Division/Group Communications Summary							
Function	Frequency - RX	Frequency - TX	Tone	System	Channel	System	Channel
Command	169.7875N	164.5250N	100.0		3		
Tactical	168.3500N	168.3500N			4		
Air to Guard	169.200	169.200			14 and 16		
Air to Ground	168.625	168.625	110.9		13 and 15		
Prepared by (Resource Unit Leader) K.CHADWICK/P.FISCHER		Approved by (Planning Section Chief) JANAN HAY SHARP			Date Prepared 08/14/11		Time Prepared 1611

Division Assignment List		1. Branch II		2. Division/Group E			
3. Incident Name LATERAL WEST		4. Operational Period 08/15/11 Monday Day Shift 0730 - 1930					
5. Operations Personnel							
Operations Chief	DANNY BRYANT; GREG SANDERS(t)		Division/Group		MIKE HUNEKE		
Operations Chief			Air Attack Supervisor		CARL MAGILL		
Branch Director	PATRICK PEARSON; J.KOENIG(t)		Safety Officer		BRIAN BEISEL; PAT SHERIDAN		
6. Resources Assigned this Period							
Strike Team/Task Force/ Resource Designator	Leader	Num of Pers.	Trans. Y/N	Drop Off PT./Time	Pick Up PT./Time		
HEQB	JON KNAPPER	1	N				
TFLD; 8/24	TRENTON GIRARD	1	N				
E-106; DISC MOWER; 8/26	DONNY SHELTON	1	N				
E-107; BOOMAX; 8/26	JAY EAKES	1	N				
E-108; DISC MOWER; 8/26	VANCE JONES	1	N				
E-109; DISC MOWER; 8/26	TERRY MCCALL	1	N				
E-110; BOOMAX; 8/26	BUTCH BALLANCE	1	N				
TFLD; 8/24	GARY GLINTENKAMP	1	N				
E-96; BOOMAX	K.THOMPSON	1	N				
E-97; BOOMAX	TAD FRICKERT						
E-98 DISC MOWER	GP KITTRELL						
E-105;EXCAVATOR W/CUTTER HEAD;8/26	CHRIS DIXON	1	N				
E-111; GEOBOY; 8/26	MIKE PUTNAM	1	N				
E-112; FUEL TENDER 82; 9/2	RANDY BIRD	1	N				
E-113; FUEL TENDER 8; 9/2	WOODY BARGERON	1	N				
EMTP; 8/25	DEAN CARPENTER	1	N				
SOF2; 8/26	RONALD GUCK	1	N				
STAM; 8/27	JIM MARETT	1	N				
7. Control Operations							
<p>Start prep of Forest Line Rd from DP8 to DP7. Prep Cross Canal from DP7 to DP6. Use Aviation resources as needed.</p>							
8. Special Instructions							
<p>Be aware of fire progression to the north and east of Div. personnel.</p> <p>Escape Route (Intercoastal Bridge): 45,000 lb limit. Ensure even load, cross one vehicle at a time. Low clearance vehicles use extra caution.</p>							
9. Division/Group Communications Summary							
Function	Frequency - RX	Frequency - TX	Tone	System	Channel	System	Channel
Command	168.3500N	168.3500N			3		
Tactical	168.3500N	168.3500N			4		
Air to Guard	168.625	168.625	110.9		14 and 16		
Air to Ground	169.200	169.200			13 and 15		
Prepared by (Resource Unit Leader) K.CHADWICK/P.FISCHER		Approved by (Planning Section Chief) JANAN HAY SHARP			Date Prepared 08/14/11		Time Prepared 1642

Division Assignment List		1. Branch II		2. Division/Group Bull North			
3. Incident Name LATERAL WEST		4. Operational Period 08/15/11 Monday Day Shift 0730 - 1930					
5. Operations Personnel							
Operations Chief	DANNY BRYANT; G. SANDERS(t)		Division/Group	KURT THOMPSON			
Operations Chief			Air Attack Supervisor	CARL MAGILL			
Branch Director	P. PEARSON- J. KOENIG(t)		Safety Officer	BRIAN BEISEL; PAT SHERIDAN			
6. Resources Assigned this Period							
Strike Team/Task Force/ Resource Designator		Leader	Num of Pers.	Trans. Y/N	Drop Off PT./Time	Pick Up PT./Time	
TFLD; 8/23		MIKE RICE	1	N			
STEN		STEVE SUTTON	1	N			
E-12; ENG6; VAVAF 31; 8/22		AARON BENNINGTON	3	N			
E-6; ENG6; IN-HOF 21; 8/22		PAUL FOUNTAIN	3	N			
E-9; ENG6 ;PRINCE WILLIAM 1; 8/22		ROCKY SCHROEDER	2	N			
E-3; ENG6; PA-ALF 22; 8/22		CRAIG KOSTRZEWSKI	4	N			
E-26 ;WAT3; SMOKY MTN FIRE 8/24		BARTLETT	1	N			
E-27; WAT2 ;TIPTON YOUNG #1; 8/31		KEN SWAIN	1	N			
E-115; EXCA; U & M EXCAVATION		SAM STORY	1	N			
EMTP; 8/25		DEAN CARPENTER	1	N			
SOF2 8/26		RONALD E GUCK	1	N			
7. Control Operations Begin prep for water flow. Continue to hold and improve line on Bull North fire. Use aviation resources as needed							
8. Special Instructions Be aware of fire progression to the north and east of Div personnel. Escape Route (Intercoastal Bridge): 45,000 lb limit. Ensure even load, cross one vehicle at a time. Low clearance vehicles use extra caution.							
9. Division/Group Communications Summary							
Function	Frequency - RX	Frequency - TX	Tone	System	Channel	System	Channel
Command	169.7875N	164.5250N	100.0		3		
Tactical	168.2000N	168.2000N			4		
Air Guard	168.625	168.625	110.9		14 and 16		
Air to Ground	169.200	169.200			13 and 15		
Prepared by (Resource Unit Leader) K.CHADWICK / P.FISCHER		Approved by (Planning Section Chief) Janan Hay Sharp		Date Prepared 08/14/11		Time Prepared 1646	

Division Assignment List		1. Branch		2. Division/Group Water Handling Group			
3. Incident Name LATERAL WEST		4. Operational Period 08/15/11 Monday Day Shift 0730 - 1930					
5. Operations Personnel							
Operations Chief	DANNY BRYANT; GREG SANDERS(t)		Division/Group		JON WALLACE/ AARON GAY		
Operations Chief			Air Attack Supervisor		CARL MAGILL		
Branch Director			Safety Officer		BRIAN BEISEL; PAT SHERIDAN		
6. Resources Assigned this Period							
Strike Team/Task Force/ Resource Designator		Leader		Num of Pers.	Trans. Y/N	Drop Off PT./Time	Pick Up PT./Time
Branch I Jon wallace		Jon Wallace					
C-4; T2IA WV STATE #1; 8/25		CHRISTOPHER WHITE		20	N		
Branch II Aaron Gay							
E-114; EXCA; U & M EXCAVATION		E. Murphy		1	N		
E-58;ENG6;NC ENG 745;8/23		AARON L GAY		2	N		
E-57;ENG6;NC ENG 780;8/23		CHARLES DAVIS		2	N		
E-56;ENG6;NC ENG 722;8/23		GINA L ROSE		2	N		
WT T1 6000 gal		Ricky Balance		1	N		
7. Control Operations		Prep canal ditches and install pumping equipment					
8. Special Instructions		Coordinate with Branch Director and DIVS when working in their area of responsibility. WT staged @ Corapeake Rd to fill tenders.					
9. Division/Group Communications Summary							
Function	Frequency - RX	Frequency - TX	Tone	System	Channel	System	Channel
Command	169.7875N	164.5250N	100.0		3		
Tactical	169.9000N	169.9000N			7		
Logistics					13 and 15		
Air to Ground	169.200	169.200					
Prepared by (Resource Unit Leader) K.CHADWICK/P.FISCHER		Approved by (Planning Section Chief) Janan Hay Sharp		Date Prepared 08/14/11		Time Prepared 1504	

Division Assignment List	1. Branch	2. Division/Group IA	
	3. Incident Name LATERAL WEST		

4. Operational Period 08/15/11 Monday Day Shift 0730 - 1930		
--	--	--

5. Operations Personnel

Operations Chief	DANNY BRYANT; GREG SANDERS(t)	ICT4	BRETT GORE
Operations Chief		Air Attack Supervisor	CARL MAGILL
Branch Director		Safety Officer	BRIAN BEISEL; PAT SHERIDAN

6. Resources Assigned this Period

Strike Team/Task Force/ Resource Designator	Leader	Num of Pers.	Trans. Y/N	Drop Off PT./Time	Pick Up PT./Time
Eng T6; VAGDR 603	Panz	2	N		
E-157; MACKEY ISLAND ENGINE		3	N		
E-151; WALKILL NWR ENGINE	Gore	2	N		

7. Control Operations
Be available for IA

8. Special Instructions

9. Division/Group Communications Summary

Function	Frequency - RX	Frequency - TX	Tone	System	Channel	System	Channel
Command	169.7875N	164.5250N	100.0		3		
Tactical							
Air Guard	168.625	168.625	110.9		14 and 16		
Air to Ground	169.200	169.200			13 and 15		

Prepared by (Resource Unit Leader) K.CHADWICK/P.FISCHER	Approved by (Planning Section Chief) JANAN HAY SHARP	Date Prepared 08/14/11	Time Prepared 1514
--	---	---------------------------	-----------------------

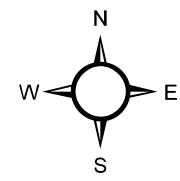
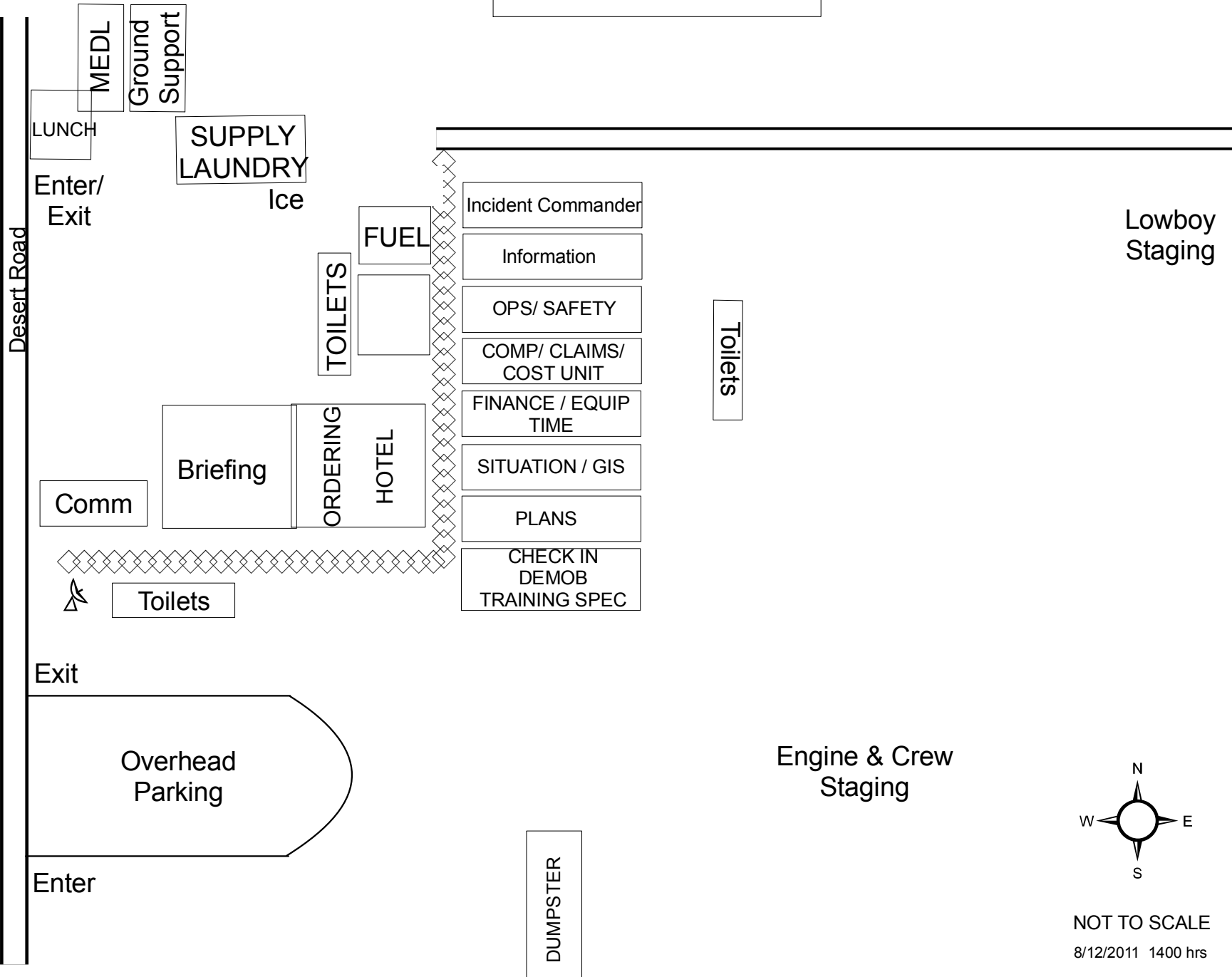
Division Assignment List			1. Branch			2. Division/Group Night Shift		
3. Incident Name LATERAL WEST			4. Operational Period 08/15/11 Monday NIGHT Shift 1930 - 0730					
5. Operations Personnel								
Operations Chief		DANNY BRYANT; GREG SANDERS(t)		Division/Group		DALYNN PARKS		
Operations Chief				Air Attack Supervisor				
Branch Director				Safety Officer		BRIAN BEISEL; PAT SHERIDAN		
6. Resources Assigned this Period								
Strike Team/Task Force/ Resource Designator		Leader		Num of Pers.	Trans. Y/N	Drop Off PT./Time		Pick Up PT./Time
E-13; ENG6; TRAIL RIDGE ENG #704; 8/23		PAUL MCDAVID		3	N			
E-8; ENG6; TITAN ENGINE #1; 8/27		JOHN S SPANGLER		3	N			
E-17; ENG6; MENOMINEE 5862; 8/23		ADAM M WAUKAU		3	N			
E-14; ENG6 ;ATTACK ONE #6; 8/23		STEPHEN MELTON		3	N			
E-70; ENG6; IOWA ENGINE 952; 8/27		PETER HILDRETH		3	N			
EMTB; 8/25		DARIAN STEVENS		1	N			
7. Control Operations Patrol Fire								
8. Special Instructions Peyton Ellis (on E8) is EMTB qualified Bill Moazek (on E14) is EMTB qualified Paul McDavid (on E13) is a Medic Steve Melton (on E14) is EMTB qualified Josh Mousel (on E13) is EMTB qualified								
9. Division/Group Communications Summary								
Function	Frequency - RX	Frequency - TX	Tone	System	Channel	System	Channel	
Command	169.7875N	164.5250N	100.0		3			
Tactical	168.0500N	168.0500N			1			
Air Guard	168.625	168.625	110.9		14 and 16			
Air to Ground	169.200	169.200			13 and 15			
Prepared by (Resource Unit Leader) K. Chadwick / P. Fischer			Approved by (Planning Section Chief) Janan Hay Sharp			Date Prepared 08/14/11	Time Prepared 1522	

Incident Radio Communications Plan		1. Incident Name: Lateral West		2. Date/Time Prepared: 08/14/2011 1430 hrs		3. Operational Period (Date/Time) 08/15/2011 0730-1930, Night 1930-2400, 0001-0730	
4. Basic Radio Channel Utilization							
System/Cache	Channel	Function	Frequency/Tone	Assignment	Remarks		
	CH 1	TAC 1	RX 168.050 Narrow Analog TX 168.050	Div A/F			
	CH 2	TAC 2	RX 168.2 Narrow Analog TX 168.2	Div D/Bull North			
	CH 3	CMD 3	RX 169.7875 Narrow Analog TX 164.525 Tone 100.0	Command Repeater			
	CH 4	TAC 4	RX /RX 168.350 Narrow Analog	DIV C/E			
	CH 5	TAC 5	RX 168.600 Narrow Analog TX 168.600	DIV B			
	CH 6	CMD 6	RX 168.075 Narrow Analog TX 170.425				
	CH 7	TAC 7	RX/TX 169.900 NARROW ANALOG	FIRING/WATER HANDLING			
	CH 8	VA DOF	RX /TX 172.275 Narrow Analog		Coordination with Virginia DOF units		
	CH 9	SE COMP	TX/RX 159.285 ANALOG WIDE	COORDINATION WITH NC			
	CH 10	NC A-G	TX/RX 171.575 TONE 131.8				
	CH 11	NC TAC	RX /RX 151.4 Analog Narrow TONE 136.5				
	CH 12	BLANK			South		
	Ch 13	AIR TO GROUND	RX/TX 169.200				
	CH 14	AIR GUARD	RX /TX 168.625 TONE 110.9	EMERGENCY CONTACT WITH AIRCRAFT			
AIR TO GROUND	CH 15	AIR TO GROUND	RX/TX 169.200				
AIR GUARD	Ch 16	Air Guard	RX/TX 168.625 TX Tone 110.9	Emergency contact with Aircraft			
Communications		Comm Unit	678-316-4615	Claude Gilleland			
ICS 205	5. Prepared By (Communications Unit Leader): Claude Gilleland						

MEDICAL PLAN	1. Incident Name Lateral West Complex	2. Date Prepared 8/14/2011	3. Time Prepared 1500	4. Operational Period 8/15/2011 DAY /NIGHT SHIFT	
5. Incident Medical Aid Station					
Medical Aid Stations	Location			Paramedics Yes No	
Medical Unit (ICP) 404-354-5799	Lateral West Complex ICP Shanna Ellis MEDL Tammy Willoughby MEDL (T)			X	
Medical Personnel	Day Shift: Div DIV A: EMTP Marc Burnette/EMTB Tom Grant/EMTP Shane Kessler DIV B: EMTP Kurt Gainer/EMTB Chris Sachs DIV C/F: EMTP Dean Carpenter/EMTP David McCurry DIV D/F: Combined Response from A&C EMTs depending on location. Suffolk Fire & EMS Ambulance Night Shift: Suffolk Fire and EMS 911 Service Darian Stevens EMTB			X X	
Ambulance Services					
Name	Address	Phone	Paramedics Yes No		
Suffolk Fire &EMS	300 Kings Fork Rd. Suffolk, VA 23434	911	Yes		
Nansemond-Suffolk Rescue Squad	Market Street, Suffolk, VA	911	Yes		
Air Ambulance Service					
Nightengale Air Ambulance	Sentara Norfolk General	911	Yes		
7. Hospitals					
Name	Address	Travel Time Air Ground	Phone	Helipad Yes No	Burn Center Yes No
Sentara Obici	2800 Godwin Blvd, Suffolk	15 min 40 min	757-934-4000	Yes	No
Sentara Norfolk General	600 Gresham Dr. Norfolk (Level 1 Trauma and Burn Center)	20 min 85 min	757-388-3000	Yes	Yes
8. Medical Emergency Procedures					
<ol style="list-style-type: none"> Report all injuries/illnesses to Division Supervisors (or designee) who will assume command and notify Division Medical Personnel and Line Safety Officer. Medical personnel will provide medical care & stabilize patient. Division Supervisors will notify Communications with size-up of injury/illness and exact location. <u>Do not use the injured person's name on the radio.</u> Communications will notify MEDL and the Safety Officer to assist and to advise for further care as needed. SOF1 and MEDL will coordinate with Communications to contact ambulance or other care. Any air resources will be coordinated through local EMS/911. Communications network will be clear of all traffic until the medical emergency is finished. <p>Request that FFTR/Engine crews or single resources let MEDL know if they have any EMTs or Paramedics and if they have equipment with them.</p>			Helispots - H1 Dismal Swamp Helibase - LAT 36 36 54/LONG 76 33 14 H2 Suffolk Municipal Airport (SFQ 122.7) - LAT 36 40 39/LONG 76 36 16 *ALTERNATE LANDING SITE MAY BE ESTABLISHED BY LOCAL FIRE RESCUE OR ON-SCENE PERSONNEL. USCG Heli-Rescue – Elizabeth City, NC 757-668-5555 (To be used by medical or air operations ONLY).		
Prepared by (Medical Unit Leader) Shanna Ellis, MEDL			10. Reviewed by (Safety Officer) Brian Beisel SOF1		

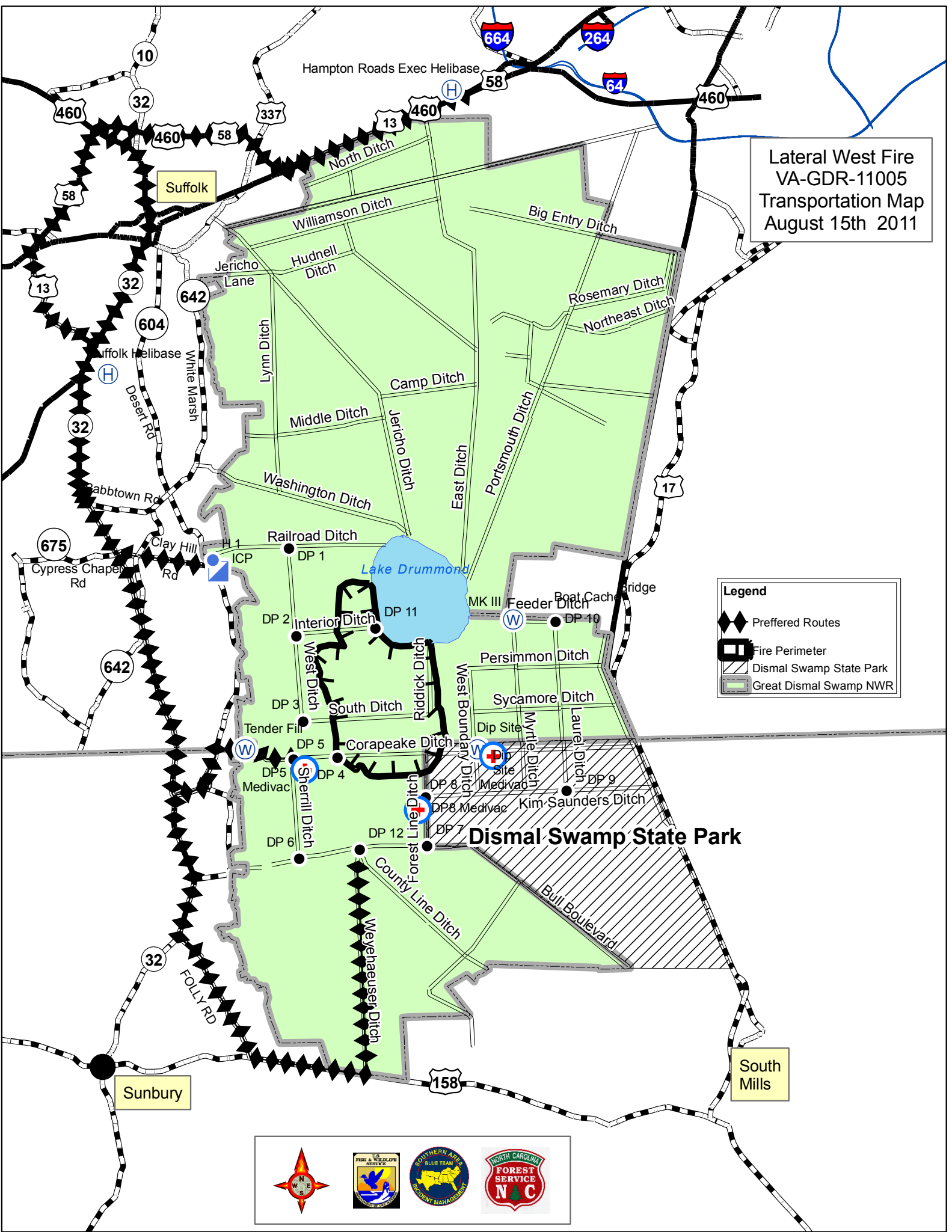
AIR OPERATIONS SUMMARY		PREPARED BY: Terry Harris				PREPARED DATE/TIME: 8/14/2011 1700							
1. INCIDENT NAME: LATERAL WEST		2. OPERATIONAL PERIOD DATE: 8/15/2011		START TIME: 0800		END TIME: 2100		SUNRISE: 6:22 AM		SUNSET 1958			
3. REMARKS (Safety Notes, Hazards, Air Operations Special Equipment, etc.) -PILOTS-WATCH FOR BIRDS AND OTHER AIRCRAFT -BE ALERT FOR HIGH WINDS AND TURBULANCE -NOTE THAT SOME TOWERS ARE NOT MARKED ON SECTIONAL MAPS. TOWERS COULD BE UP TO 2500 FEET TALL -ALL FIREFIGHTING AIRCRAFT NEED TO SQUAWK 1255. FLY WITH LIGHTS ON. -HEADS UP WHEN PERFORMING WATER DROPS AROUND CREWS ON THE GROUND -MAINTAIN CLEAR COMMUNICATIONS -CREWS STAY AWAY FROM WATER DROPS INCLUDING APPROACH AND DEPARTURES -AIRCRAFT WILL BE ORDERED AND DISPATCHED UTILIZING LATITUDE AND LONGITUDE-DEGREES DECIMAL MINUTES -AIRCRAFT PRIORITIES 1. PUBLIC AND FIREFIGHTER SAFETY 2.PROTECTION OF PROERTY AND RESOURCES 3. INITIAL ATTACK 4.POTENTIAL PROBLEM FIRES 5. UNSTAFFED FIRES 6. IF FILING A SAFECOM NOTIFY AIR OPERATIONS BRANCH						4. MEDEVAC A/C: 911 Nightingale		5. TFR: FDC 1/0543 Polygon 2000' MSL 1. IMMEDIATE NOTIFICATION OF INTRUSIONS ARE TO BE PLACED WITH THE FAA.					
6. PERSONNEL		Phone		7. FREQUENCIES		AM		FM		8. FIXED WING # Available/ Type/ Make-Model/FAA N# / Bases			
AOBD: Terry Harris		936-366-4239		AIR/AIR PRIMARY		122.925				AIRTANKERS/LEAD/ASM			
ASGS: Sandra Shellnut		970-426-1711		AIR/AIR SECONDARY		122.575							
Local Aviation Contact: Kyle Krzywicki		757-617-4970		NATIONAL FLIGHT FOLLOWING (NARROW BAND)									
ATGS: James Johnson		307-259-0902		AIR/GROUND PRIMARY				169.200N		VIRGINIA INTERAGENCY COORDINATION CENTER Direct: 540-265-5220 or 540-265-5160 EXT. 221 FAX: 540-265-5225 Region One North Carolina FS Ops Room: Jim Slye 252-520-2402 ext. 227; cell 252-560-5467 FAX: 252-520-4940 Fish & Wildlife FMO Office – 757-986-3480			
ATGS Aircraft: N1353L A-6 Suffolk Airport				AIR/GROUND SECONDARY				171.575 Tone 131.8					
ATGS: Carl McGill		541-519-0850											
ATGS Aircraft: N5078E A-15 Suffolk													
HEB2: John Bragg		423-483-2798		COMMAND: (Simplex)									
ACDP: Richard Schmid		541-499-1600		COMMAND RPT SEE ICS 205		Rx: Tx:							
				DECK FREQ:				168.7125		1. Helibase: Suffolk Airport Lat 36 40 39 Long 76 36 16 2. Helispots:H -1 Dismal Swamp Helibase Lat. 36 36 54 Long 76 33 14			
				TOLC:									
9. HELICOPTERS (Use Additional Sheets As Necessary)													
FAA N#	TY	MAKE/MODEL	BASE	AVAIL	START	REMARKS	FAA N#	TY	MAKE/MODEL	BASE	AVAIL	START	REMARKS
N21HX A-2	3	BELL 407		0830	0730	Ron Nixon 540-392-5569	HT-745 N957AC A-7	1	Sikorsky S-64		0830	0800	Rusty Wood 970-759-5514 970-948-7674
N209CP	3	BELL L-4				Michael Hurst 678-622-6308	N699RH A-1	1	K-1200		0830	0800	Tracy Dott 805-722-0170

Lateral West Fire ICP Facilities Map



NOT TO SCALE
8/12/2011 1400 hrs

Lateral West Fire
 VA-GDR-11005
 Transportation Map
 August 15th 2011



Legend

- Preferred Routes
- Fire Perimeter
- Dismal Swamp State Park
- Great Dismal Swamp NWR





IAP Map

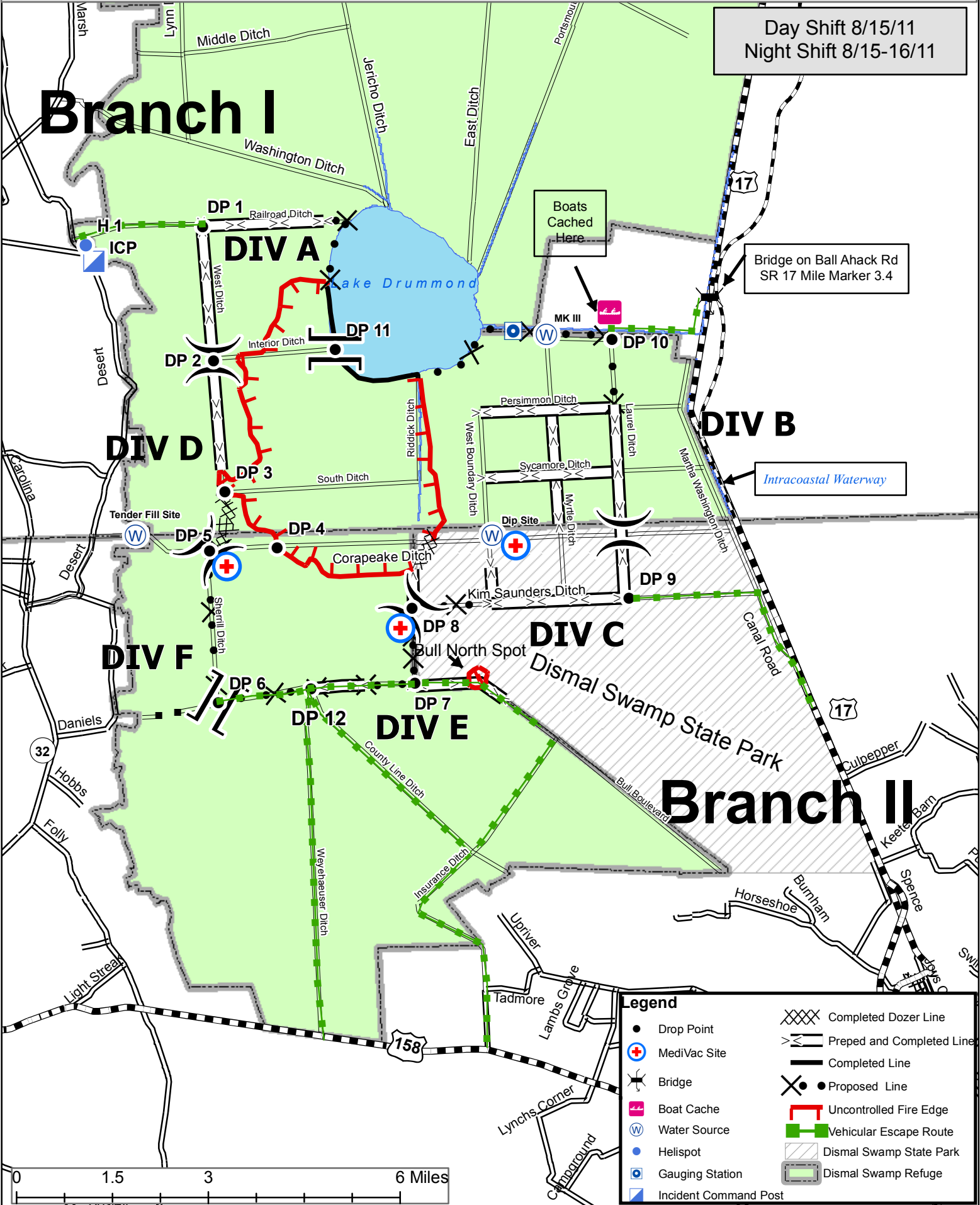
Lateral West Fire Great Dismal Swamp



VA-GDR-011005 6,156 Acres as of
PRF9FY 1100hrs 8/14/2011

Day Shift 8/15/11
Night Shift 8/15-16/11

Branch I



Legend

- Drop Point
- ⊕ MediVac Site
- 🚚 Boat Cache
- 🌊 Water Source
- 📍 Helispot
- 📏 Gauging Station
- 👤 Incident Command Post
- ⊗ Completed Dozer Line
- Preped and Completed Line
- Completed Line
- ⊗ Proposed Line
- 🔴 Uncontrolled Fire Edge
- 🟢 Vehicular Escape Route
- ▨ Dismal Swamp State Park
- ▭ Dismal Swamp Refuge

Date Branch/Division Print Name/Title

WEATHER FORECAST (Issued 08/14/11 1900) **Scott Kennedy - Incident Meteorologist**
Lateral West Fire Great Dismal Swamp, Fish and Wildlife Service **Forecast #7 08/15-16/2011 DAY/NIGHT**

WEATHER DISCUSSION:
A trough of low pressure will linger across the area Today. High pressure will build into the area Tuesday and Wednesday. Another weather system will approach the area Thursday and Friday.

WEATHER FORECAST DAY (Night):
GENERAL: Partly cloudy with a chance of showers and thunderstorms, mainly in the afternoon. Chance of rain 30%. *(Partly cloudy with a chance of showers and thunderstorms, mainly in the evening. Chance of rain 30%..)*
TEMPERATURES: 87°-89° *(69° -71°)*
HUMIDITY: Minimum 47%-52% *Maximum 90%-100%*
20 FT WINDS: WSW 5-10G14 mph *(W 4-7 mph, becoming NW after midnight)*
STABILITY/INVERSION: Mixing height to 6000 ft agl around 1400 *Inversion to to 250 ft by 2100*
DISPERSION INDEX: 40 Fair *(4 Very Poor)*
TRANSPORT WINDS: WSW 10 mph *(W 8 mph)*
LIGHTNING ACTIVITY LEVEL: 3 *(3)*
OUTLOOK FOR TUESDAY: Partly cloudy with a 20% chance of showers and thunderstorms. Minimum temperature around 69 degrees. Maximum temperature 86 degrees. Minimum humidity 45-50%. Winds NW 5-10 mph. Dispersion 50, good.

EXTENDED FORECAST:
Wednesday: Mostly Clear. Minimum temperature around 67 degrees. Maximum temperature around 87 degrees. Minimum humidity 40-45%. Winds NE 5-10 mph, becoming E.
Thursday: Partly cloudy with a 20% chance of showers and thunderstorms. Minimum temperature around 68 degrees. Maximum temperature around 89 degrees. Minimum humidity 40-45%. Winds SSE 5-10 mph.
Friday: Partly cloudy with a 30% chance of showers and thunderstorms. Minimum temperature around 70 degrees. Maximum temperature around 89 degrees. Minimum humidity 45-50%. Winds SSW 6-12G18 mph.

FIRE BEHAVIOR (Issued 08/14/11 19:00) **Michael Durfee - FBAN**
Lateral West Fire Great Dismal Swamp, Fish and Wildlife Service **Forecast #7 08/15-16/2011 DAY/NIGHT**

Fire Behavior Discussion - ALL DIVISIONS
The smoldering fire but will continue to burn down into the ground, however surface spread will slow for a few days. Fire will continue burning the heavy fuels (logs) because they will not be affected by the moisture, Watch for possible spreading and increased intensity if fire advances into any of the cut over or blow down units.

Low Brush/Regeneration/ Slash (Models 4,6,12) – ROS: < 7 chains / hr FL: 5-8 feet Spotting Distance 0.1 miles POI 15% (DIV - ALL)

Hardwood with Understory (Model 10) – ROS: < 4 chains / hr FL: < 2 feet Spotting Distance 0.1 miles POI 15% (DIV ALL)

Southern Rough (Brush with Overstory) (Model SH9) – ROS: <15 chains / hr FL: 5-6 feet Spotting Distance 0.1 miles POI 15% (DIV B, C, Bull North)

SAFETY MESSAGE (Issued 08/14/11 1900)
Lateral West Fire Great Dismal Swamp, Fish and Wildlife Service

Brian Beisel / Pat Sheridan – Safety Officers
08/15-16/2011

Major Hazards and Risks:

Communications – When you know something the first question you should ask yourself is who else needs to know about this? Share information related to the fire up and down the fire line, as well as with your adjoining forces. Follow the IAP communication plan.

Snags – Use lookouts to cover work areas 360 degrees. Don't park vehicles within falling distance of hazardous trees. Snags can "kill" and we have been fortunate so far that no accidents or injuries have occurred with the number of trees reported falling. As the fire continues to burn around the base and weaken trees this is a situation we cannot afford to become complacent about.

Heavy Equipment – The complexity of this incident is still increasing. There is a lot of heavy equipment on-line increasing the amount of hazards. Parking congestion, material being thrown from cutting equipment, operator visibility, and equipment noise are all factors to be thinking about when working near heavy equipment.

Road Conditions – Rain has changed the road conditions as fire line traffic uses them. The gravel roads will support traffic in wet conditions, the unsurfaced roads are turning to mud making travel difficult. Know your route will support the vehicle you are driving before you decide to take it. Follow the preferred travel routes shown in the IAP.

TRAINING
Lateral West Fire Great Dismal Swamp, Fish and Wildlife Service

Meredith Lund Training Specialist
08/15-16/2011



Yes, it's true: We can't control the wind or the rain or the other vagaries of weather. But we can tack our sails such that we can steer the course we desire. - Unknown

Come see me about your task books,

Meredith Lund, Training Specialist

UNIT LOG	1. Incident Name	2. Date Prepared	3. Time Prepared
	Lateral West Fire		
4. Unit Name/Designators	5. Unit Leader (Name and Position)		6. Operational Period
7. Personnel Roster Assigned			
Name	ICS Position	Home Base	
8. Activity Log			
Time	Major Events		
9. Prepared By:			

PLEASE SEE TIME

E-75 CTR'S NOT DATED NOT SIGNED
E-10 WRISTON J.
O-58 GAINER
O-23 BRADSHAW
O-28 HILL, J
O-26 MORRIS, V
O-25 CAUDILL, T.
O-20 MCCURY
O-84 BURNETTE, M.

PLEASE SEE EQUIPMENT CONTRACTS

E-20 MISSING SHIFT TICKET 8/12
E-28 NEED AGREEMENT
E-58 NEED INSPECTION
E-70 NEED INSPECTION
E-76 NO SHIFT TICKETS SINCE 8/11
E-104 DISCUSS RATES
E-84 NO INSPECTION

Monday, August 15, 2011