

Lateral West Fire Great Dismal Swamp Incident Action Plan

VA-GDR-11005

**Day Shift
August 18, 2011**

**Night Shift
August 18/19, 2011**

www.inciweb.org
lateralwest@gmail.com

Financial Codes:

FWS: 51580 -9141 – F9FY

NPS: 4504 – F9FY – E11

FS: PRF9FY - 1502



INCIDENT OBJECTIVES	1. Incident Name	2. Date Prepared	3. Time Prepared
	Lateral West	8/17/11	2100
4. Operational Period Day shift 0730-1930 August 18, 2011 Night Shift 1930-2400 and 0001-0730 August 19, 2011			
5. General Control Objectives For The Incident (Include Alternatives)			
<ol style="list-style-type: none"> 1. Provide for firefighter and public safety by adhering to LCES and the 10 standard fire orders. 2. Prevent fire from exiting Refuge boundaries. 3. Mitigate smoke impacts to adjacent communities (Hamptons Roads) by coordinating with state transportation and public health officials. 4. Minimize resource impact to include loss of organic soil or timber resources, which in turn will minimize smoke impacts to local communities. 5. Manage the fire cost effectively for the values at risk by using cost projections identified in the WFDSS as a baseline. 6. Provide for initial attack for additional fires that originate on the refuge. 			
6. Weather Forecast For Period			
See attached weather forecast			
7. General Safety Message			
Watch Out For Sunken Roads.			
Road engineers will begin assessing and repairing roads along the ditches in the swamp, which are being undermined as the fire burns through the underlying peat.			
8. ATTACHEMENTS (X IF ATTACHED)			
<input type="checkbox"/> Organization List - ICS 203 <input checked="" type="checkbox"/> Medical Plan - ICS 206 <input checked="" type="checkbox"/> Air Operations Summary <input checked="" type="checkbox"/> Division Assignment Lists - ICS 204 <input checked="" type="checkbox"/> Incident Map <input checked="" type="checkbox"/> Phone List <input checked="" type="checkbox"/> Communications Plan - ICS 205 <input checked="" type="checkbox"/> Traffic Plan <input checked="" type="checkbox"/> Tailgate Safety Form			
9. Prepared By (Planning Section Chief)		10. Approved By (Incident Commander)	
Janan Hay Sharp		Mike Quesinberry	

ORGANIZATION ASSIGNMENT LIST		9. Operations Section		
1. Incident Name Lateral West Fire		Chief	D.Bryant / G.Sanders(t)	
		Planning Ops	L.Wofford / K.Smith(t)	
		a. Branch I - Divisions/Groups		
2. Date 8/17/2011	3. Time 1800	Branch Director	Zeke Seabright/J.Collett (t)	
		Deputy		
4. Operational Period Day Shift 8/18/2011 0730-1930 Night Shift 8/19: 1930-2400: 8/15: 0001-0700		Division/Group	A	Justin Hanley
		Division/Group	D	Rob Wood /Mike Bot(t)
5. Incident Commander and Staff		Division/Group	F	Unstaffed
Incident Commander	Mike Quesinberry / Mike Petruncio	Division/Group		
		Division/Group		
Safety Officer	Brian Beisel /Pat Sheridan	b. Branch II - Divisions/Groups		
Information Officer	T.Farley(t)/C.Hibbard(t)/ R.Evenson(t)	Branch Director	Patrick Pearson / J. Koenig (t)	
Liaison Officer		Deputy		
6. Agency Representatives		Division/Group	B	Mike Reed
Agency	Name	Division/Group	C	Steve Smestead
FWS Refuge Manager	Chris Lowie	Division	Bull North	Dwight Snow/Mike Rice
FWS FMO	Timothy Craig	Division/Group	E	Mike Huneke
NC Dismal State Park	Joy Greenwood	Division/Group		
Army COE	Joel Scussel	c. Groups		
		Branch Director		
7. Planning Section		Deputy		
Chief	Janan Hay Sharp	Division/Group		
Deputy	Pete Fischer (t)	Division/Group	Water	Jon Wallace/Aaron Gay
Resources Unit	K. Chadwick / L.Nichols	Division/Group	IA	ICT4 Brett Gore
Situation Unit	John Andre	Division/Group	Night	Dalynn Parks
GISS	Jason Hattersley /S. Laval	Group	Structure Protection	Glen Coley
Fire Behavior	Michael Durfee	d. Air Operations Branch		
READ Branch II	Don Schwab/Fred Wurster	Air Operations Branch Director	Terry Harris	
READ Branch I	Brian Poovey	Air Attack Supervisor	Carl Magill/James Johnson	
IMET	Scott Kennedy	Air Support Supervisor	Sandra Shellnut	
FOBS	Nate Perrine	Helicopter Coordinator		
Training	Meredith Lund	Air Tanker Coordinator		
		10. Finance Section		
		Chief	Diane Taylor	
8. Logistics Section		Cost Unit	Bonnie Amaral / J.Lowe(t)	
Chief	Zeph Cunningham	Time Unit	Sandy Fix(t)	
Deputy	J.McPherson	Compensation/Claims Unit	Ruthi Blackman(t)	
Supply Unit	Eugene Mannelin			
Ordering Manager	T.Ladou/R.Kingston	Procurement Buying Team	Jammie Lindsay	
Facilities Unit	Terry Holsclaw(t)			
Ground Support Unit	J.Newman/R.Chapin	Prepared by (Resource Unit Leader) Peter Fischer PSC1(t)		
Communications Unit	C.Gilleland/G.Rosenthal(t)			
Medical Unit	S. Ellis / T. Willoughby (t)			
Security Unit	Teddy Mullins			

Division Assignment List		1. Branch I		2. Division/Group DIV A 1 of 2			
3. Incident Name LATERAL WEST		4. Operational Period 08/18/11 Thursday Day Shift 0730 - 1930					
5. Operations Personnel							
Operations Chief	DANNY BRYANT; GREG SANDERS(t)		Division/Group		JUSTIN HANLEY; 8/26		
Operations Chief			Air Attack Supervisor		C. MAGILL/J. JOHNSON		
Branch Director	Z.SEABRIGHT;8/19 / J.COLLETT(t);8/20		Safety Officer		BRIAN BEISEL; PAT SHERIDAN		
6. Resources Assigned this Period							
Strike Team/Task Force/ Resource Designator		Leader		Num of Pers.	Trans. Y/N	Drop Off PT./Time	Pick Up PT./Time
TFLD; 8/22		DON MIKEL		1	N		
E-33; DOZ2; VAGDR JD; 8/18		D.TYREE; 8/22/R.CLARK; 8/26		2	N		
E-155; DOZ2; NCPOR; 8/19		MELVIN WALSTON		1	N		
E-19 ; TRAC ; GEO-BOY ALR; 8/22		JEFF SWAIN		1	N		
STEN; 8/29		TROY BOSCHEE		1	N		
E-66; ENG6; BUSH FIRE 5122; 8/25		PHILLIP QUOCHYTEWA		2	N		
E-68; ENG6; MDBWRD BLKWTR302; 8/25		P.R. STONE		2	N		
E-69; ENG6; SCFMF SUMTER 362; 8/25		DAVID MARBERT		3	N		
E-72; ENG6; KYLBF 162; 8/25		BILL RYAN/CHAD INGIE(t)		3	N		
E-31; FLEX TRACK; GX-7; 8/18		JORDAN BLACK		1	N		
DOZB; 8/23		LEWIS PAYNE		1	N		
DOZB(t); 8/23		CHRIS CARTER (t)		1	N		
TFLD; 8/25		TOM STRIETZEL		1	N		
TFLD (t) 8/26		BRENDA DALE		1	N		
FALLING TEAM; 8/21		TODD CAUDILL		2	N		
E-22; WT2; SNOWY RIVER; 8/25		MIKE KILBANE		1	N		
E-213 FULL TRACK GX4		AMY MIDGETT		2	N		
TFLD; 8/18		GEORGE NUNNALLY		1	N		
7. Control Operations							
<p>Hold and patrol Interior Ditch which serves as north fire line. Improve lines with GeoBoy. Mop up and patrol spot north of Interior Ditch along with constructing and improving line. Continue pumping to flood ditches in Div A. Continue pump operation on NW corner of slop over north of Interior Ditch Rd. Use Aviation resources as needed.</p>							
8. Special Instructions							
Be aware of fire activity to the south and west of Div personnel.							
9. Division/Group Communications Summary							
Function	Frequency - RX	Frequency - TX	Tone	System	Channel	System	Channel
Command	169.7875N	164.5250N	100.0		3		
Tactical	168.0500N	168.0500N			1		
Air Guard	168.625	168.625	110.9		14 or 16		
Air to Ground	169.200	169.200			13 or 5		
Prepared by (Resource Unit Leader) K.CHADWICK/P.FISCHER			Approved by (Planning Section Chief) JANAN HAY SHARP		Date Prepared 08/17/11		Time Prepared 0845

Division Assignment List	1. Branch I	2. Division/Group DIV A
---------------------------------	-----------------------	-----------------------------------

3. Incident Name LATERAL WEST	4. Operational Period 08/18/11 Thursday Day Shift 0730 - 1930
---	---

5. Operations Personnel

Operations Chief	DANNY BRYANT; GREG SANDERS(t)	Division/Group Sup	JUSTIN HANLEY; 8/26
Operations Chief		Air Attack Supervisor	C. MAGILL; 8/28/J. JOHNSON; 8/24
Branch Director	ZEKE SEABRIGHT; JAY COLLETT(t)	Safety Officer	BRIAN BEISEL; PAT SHERIDAN

6. Resources Assigned this Period

Strike Team/Task Force/ Resource Designator	Leader	Num of Pers.	Trans. Y/N	Drop Off PT./Time	Pick Up PT./Time
E121-E122; 2 UTVs		2	N		
EMTP; 8/25	MARC BURNETTE	1	N		
EMTB; 8/21	THOMAS GRANT	1	N		
EMTP; 8/27	SHANE KESSLER	1	N		
SOF2; 8/23	SCOTT BELKNAP	1	N		

7. Control Operations

Hold and patrol Interior Ditch which serves as north fire line. Improve lines with GeoBoy.
 Mop up and patrol spot north of Interior Ditch along with constructing and improving line.
 Continue pumping to flood ditches in Div A.
 Establish pump site @ Lake Drummond (dozerline).
 Use Aviation resources as needed.

8. Special Instructions

Be aware of fire activity to the south and west of Div personnel.

9. Division/Group Communications Summary
--

Function	Frequency - RX	Frequency - TX	Tone	System	Channel	System	Channel
Command	169.7875N	164.5250N	100.0		3		
Tactical	168.0500N	168.0500N			1		
Air Guard	168.625	168.625	110.9		14 and 16		
Air to Ground	169.200	169.200			13 and 15		

Prepared by (Resource Unit Leader) K.CHADWICK/P.FISCHER	Approved by (Planning Section Chief) JANAN HAY SHARP	Date Prepared 08/17/11	Time Prepared 0845
---	--	----------------------------------	------------------------------

Division Assignment List		1. Branch I		2. Division/Group DIV D			
3. Incident Name LATERAL WEST		4. Operational Period 08/18/11 Thursday Day Shift 0730 - 1930					
5. Operations Personnel							
Operations Chief	DANNY BRYANT; GREG SANDERS(t)		Division/Group		ROBERT WOOD(8/20); MICHAEL BOT(t)		
Operations Chief			Air Attack Supervisor		C. MAGILL/J. JOHNSON		
Branch Director	ZEKE SEABRIGHT/J.COLLETT(t)		Safety Officer		BRIAN BEISEL; PAT SHERIDAN		
6. Resources Assigned this Period							
Strike Team/Task Force/ Resource Designator		Leader		Num of Pers.	Trans. Y/N	Drop Off PT./Time	Pick Up PT./Time
TFLD; 8/23		PHIL MILLETTE		1	N		
DOZB; 8/23		JACKIE WOODEN		1	N		
E-15; ENG6; NATIONAL #5; 8/23		JEREMIAH CATES		3	N		
E-11; ENG6; ENGINE FSP - 11; 8/23		GREGG KNEIPP		3	N		
E-10; ENG6; NERI ENGINE 840; 8/23		THOMAS E POORE		3	N		
E-7; ENG6; ACADIA ENGINE; 8/24		EDWARD PONTBRIAND		3	N		
E-20; WAT1; BUSH TENDER #1; 8/24		RANDY HOWELL		1	N		
E-77; ST TSP2; NCNCS D13; 8/25		KIM ARRINGTON		5	N		
TFLD; 8/25		KRIS LARSON		1	N		
C-2; T2IA PATRICK; 8/23		DEBORAH BLAIS		20	N		
E-63; TPL2; OSCEOLA #3; 8/26		TIMOTHY LANTERMAN		2	N	OUT OF SERVICE	
E-75; TPL2; LAKE GEORGE #1; 8/26		BRADLEY WHITTINGTON		2	N		
E-23; WAT2 TACTICAL - T1 -; 8/26		TRAVIS PAULTON		1	N		
TFLD; 8/30		BRIAN DELASANTOS		1	N		
SOF2; 8/23		SCOTT BELKNAP		1	N		
EMTP; 8/25		DEAN CARPENTER		1	N		
EMTB ; 8/28		KENNETH K KESSLER		1	N		
EMTP; 8/26		DAVID MCCURRY		1	N		
7. Control Operations							
<p>Improve fire line between Corapeake and South Ditch Fire along West Ditch between DP2 and DP3 as needed. Excavator will be used to clean ditch between DP2 and DP3. Remove downed trees from South Ditch Road when resources become available. Use aviation resources as needed.</p>							
8. Special Instructions							
Be aware of fire activity to the north and east of DIV personnel.							
9. Division/Group Communications Summary							
Function	Frequency - RX	Frequency - TX	Tone	System	Channel	System	Channel
Command	169.7875N	164.5250N	100.0		3		
Tactical	168.0500N	168.0500N			2		
Air Guard	168.625	168.625	110.9		14 and 16		
Air to Ground	169.200	169.200			13 or 15		
Prepared by (Resource Unit Leader) K.CHADWICK/P.FISCHER		Approved by (Planning Section Chief) JANAN HAY SHARP			Date Prepared 08/17/11		Time Prepared 0845

Division Assignment List	1. Branch I	2. Division/Group F
---------------------------------	-----------------------	-------------------------------

3. Incident Name LATERAL WEST	4. Operational Period 08/18/11 Thursday Day Shift 0730 - 1930
---	---

5. Operations Personnel

Operations Chief	DANNY BRYANT; GREG SANDERS(t)	Division/Group Sup	
Operations Chief		Air Attack Supervisor	C. MAGILL/J.JOHNSON
Branch Director	ZEKE SEABRIGHT/J.COLLETT(t)	Safety Officer	

6. Resources Assigned this Period

Strike Team/Task Force/ Resource Designator	Leader	Num of Pers.	Trans. Y/N	Drop Off PT./Time	Pick Up PT./Time

7. Control Operations

UNSTAFFED

8. Special Instructions

9. Division/Group Communications Summary							
Function	Frequency - RX	Frequency - TX	Tone	System	Channel	System	Channel
Command	169.7875N	164.5250N	100.0		3		
Tactical Div/Group	168.0500N	168.0500N			1		
Air to Guard	168.625	168.625	110.9		14 and 16		
Air to Ground	169.200	169.200			13 and 15		

Prepared by (Resource Unit Leader) K.CHADWICK/P.FISCHER	Approved by (Planning Section Chief) JANAN HAY SHARP	Date Prepared 08/17/11	Time Prepared 0845
---	--	----------------------------------	------------------------------

Division Assignment List		1. Branch II		2. Division/Group B			
3. Incident Name LATERAL WEST		4. Operational Period 08/18/11 Thursday Day Shift 0730 - 1930					
5. Operations Personnel							
Operations Chief	DANNY BRYANT; GREG SANDERS(t)		Division/Group Sup		MIKE REED (8/26)		
Operations Chief			Air Attack Supervisor		C. MAGILL/J. JOHNSON		
Branch Director	PATRICK PEARSON; J.KOENIG(t);		Safety Officer		BRIAN BEISEL; PAT SHERIDAN		
6. Resources Assigned this Period							
Strike Team/Task Force/ Resource Designator	Leader		Num of Pers.	Trans. Y/N	Drop Off PT./Time	Pick Up PT./Time	
TFLD; 8/23	BILL EDWARDS		1	N			
E160; DOZ2; MDBWR	KEITH MORRIS		1	N			
E-32; DOZ2; GDR JD650 GX-1; 8/18	BOBBY CARMON		1	N			
E-5; ENG6; OHWAF 10; 8/22	DANIEL ANERINO		3	N			
FALLING TEAM	DAVID GOOD		2	N			
TFLD; 8/24	SCOTT POSNER		1	N			
E-65; ENG6; MILES 1; 8/25	GENE MATSON		3	N			
E-67; ENG6; PATRICK #95; 8/25	PAUL RAMPINI		3	N			
E87, BOOMAX; NC GDSP	ROUNDTREE/MATHIAS		2	N			
E88, BUSHBOY; NC GDSP	TURNER/GREENWOOD		2	N			
EMTP; 8/24	KURT GAINER		1	N			
EMTB; 8/25	CHRISTOPHER SACHS		1	N			
SOF2; 8/26	DOUGLAS MIEDTKE		1	N			
7. Control Operations							
<p>Prepare Feeder and Laurel Ditches as holding lines by mowing and brushing. Begin plans to install water handling system. Continue prep around Gaugin Station. Use Aviation resources as needed.</p>							
8. Special Instructions							
<p>A waterway escape route is in place in Div B. Two john boats and 1 canoe with paddles are staged on the bank of Feeder Ditch jut north of DP 10 along with flotation devices. Travel back and forth across the Feeder Ditch until all are transported to the north bank. Proceed on foot east and north on the farm road to the bridge across intercoastal waterway to State Route 17 for pick up.</p>							
9. Division/Group Communications Summary							
Function	Frequency - RX	Frequency - TX	Tone	System	Channel	System Channel	
Command	169.7875N	164.5250N	100.0		3		
Tactical	168.6000N	168.6000N			5		
Air to Guard	168.625	168.625	110.9		14 and 16		
Air to Ground	169.200	169.200			13 and 15		
Prepared by (Resource Unit Leader) K.CHADWICK/P.FISCHER		Approved by (Planning Section Chief) JANAN HAY SHARP		Date Prepared 08/17/11		Time Prepared 0845	

Division Assignment List		1. Branch II		2. Division/Group C			
3. Incident Name LATERAL WEST		4. Operational Period 08/18/11 Thursday Day Shift 0730 - 1930					
5. Operations Personnel							
Operations Chief	DANNY BRYANT; GREG SANDERS(t)		Division/Group		STEVE SMESTEAD (8/21)		
Operations Chief			Air Attack Supervisor		C. MAGILL/J. JOHNSON		
Branch Director	PATRICK PEARSON; J.KOENIG(t)		Safety Officer		BRIAN BIESEL; PAT SHERIDAN		
6. Resources Assigned this Period							
Strike Team/Task Force/ Resource Designator		Leader		Num of Pers.	Trans. Y/N	Drop Off PT./Time	Pick Up PT./Time
TFLD; 8/29		NATE OSBURN		1	N		
HEQB		JON KNAPPER		1	N		
E-105;EXCAVATOR W/CUTTER HEAD;8/26		MIKE PUTMAN		1	N		
E-89; EQUIPMENT TENDER; NC		CARLTON GRIFFIN		1	N		
E-159; BOMBARDIER MDBWR		TODD ADAMS		2	N		
E-71; ENG6; MIOTF 62; 8/26		ROBERT GARRISON JR		3	N		
E-74; ENG6; LPR #6331; 8/26		BEN HALVERSON		3	N		
C-3; T2IA; DELAWARE STATE; 8/25		BURKENTINE/GLADDERS(t)		20	N		
C-6 ; HC1; AUGUSTA HOTSHOTS; 8/31		OSCAR MONTIJO		18	N		
EMTP; 8/25		DEAN CARPENTER		1	N		
EMTP; 8/26		DAVID MCCURRY		1	N		
EMTB; 8/28		KENNETH K KESSLER		1	N		
SOFR; 8/23		LARRY KLOCK		1	N		
SOF2(t); 8/27		TOM CREWS (t)		1	N		
7. Control Operations							
<p>Prepare Kim Saunders and Cross Canal Ditch Rds as holding lines by mowing and brushing. Improve dozer line from Corapeake Rd to Forest Line Ditch Rd and fire out as necessary. Continue prep along West Boundary Ditch. Begin plans to install water handling system. Patrol Corapeake Ditch Rd for ground fire burning into road bank. Use Aviation resources as needed.</p>							
8. Special Instructions							
<p>Be aware of fire progression to the north and east of Div. personnel. Escape Route (Intercoastal Bridge): 45,000 lb limit. Ensure even load. Cross one vehicle at a time. Low clearance vehicles use extra caution.</p>							
9. Division/Group Communications Summary							
Function	Frequency - RX	Frequency - TX	Tone	System	Channel	System	Channel
Command	169.7875N	164.5250N	100.0		3		
Tactical	168.3500N	168.3500N			4		
Air to Guard	169.200	169.200			14 and 16		
Air to Ground	168.625	168.625	110.9		13 and 15		
Prepared by (Resource Unit Leader) K.CHADWICK/P.FISCHER		Approved by (Planning Section Chief) JANAN HAY SHARP		Date Prepared 08/17/11		Time Prepared 0845	

Division Assignment List		1. Branch II		2. Division/Group Bull North			
3. Incident Name LATERAL WEST		4. Operational Period 08/18/11 Thursday Day Shift 0730 - 1930					
5. Operations Personnel							
Operations Chief	DANNY BRYANT; G. SANDERS(t)		Division/Group		DWIGHT SNOW/MIKE RICE(t)		
Operations Chief			Air Attack Supervisor		C. MAGILL/J.JOHNSON		
Branch Director	P. PEARSON- J. KOENIG(t)		Safety Officer		BRIAN BEISEL; PAT SHERIDAN		
6. Resources Assigned this Period							
Strike Team/Task Force/ Resource Designator		Leader		Num of Pers.	Trans. Y/N	Drop Off PT./Time	Pick Up PT./Time
TFLD; 8/22		JOHN LEE (t)		1	N		
TFLD; 8/24		GARY GLINTENKAMP		1	N		
STEN		STEVE SUTTON		1	N		
E-12; ENG6; VAVAF 31; 8/22		AARON BENNINGTON		3	N		
E-6; ENG6; IN-HOF 21; 8/22		PAUL FOUNTAIN		3	N		
E-9; ENG6 ; PRINCE WILLIAM 1; 8/22		ROCKY SCHROEDER		2	N		
E-3; ENG6; PA-ALF 22; 8/22		CRAIG KOSTRZEWSKI		3	N		
E-26 ; WAT3; SMOKY MTN FIRE; 8/24		BARTLETT		1	N		
E-27; WAT2; TIPTON YOUNG #1; 8/31		KEN SWAIN		1	N		
E-115; EXCA; J & M EXCAVATION		SAM STORY		1	N		
E-62; TRAC;FIRE CAT; 8/25		EPHRAIM DIEFENDERFER		1	N		
C1; CREW T1; MIDEWIN IHC; 8/23		JERRY HOFFMAN		21	N		
EMTP; 8/25		DEAN CARPENTER		1	N		
EMTP; 8/27		SHANE S KESSLER		1	N		
EMTP; 8/26		DAVID MCCURRY		1	N		
SOF2; 8/26		RON GUCK		1	N		
7. Control Operations Begin prep for water flow. Continue to hold and improve line on Bull North fire. Use aviation resources as needed							
8. Special Instructions Be aware of fire progression to the north and east of Div personnel. Escape Route (Intercoastal Bridge): 45,000 lb limit. Ensure even load, cross one vehicle at a time. Low clearance vehicles use extra caution.							
9. Division/Group Communications Summary							
Function	Frequency - RX	Frequency - TX	Tone	System	Channel	System	Channel
Command	169.7875N	164.5250N	100.0		3		
Tactical	168.2000N	168.2000N			2		
Air Guard	168.625	168.625	110.9		14 and 16		
Air to Ground	169.200	169.200			13 and 15		
Prepared by (Resource Unit Leader) K.CHADWICK / P.FISCHER			Approved by (Planning Section Chief) Janan Hay Sharp		Date Prepared 08/17/11		Time Prepared 0845

Division Assignment List			1. Branch II		2. Division/Group E		
3. Incident Name LATERAL WEST			4. Operational Period 08/18/11 Thursday Day Shift 0730 - 1930				
5. Operations Personnel							
Operations Chief		DANNY BRYANT; GREG SANDERS(t)		Division/Group		MIKE HUNEKE (8/25)	
Operations Chief				Air Attack Supervisor		C. MAGILL/J.JOHNSON	
Branch Director		PATRICK PEARSON; J.KOENIG(t)		Safety Officer		BRIAN BEISEL; PAT SHERIDAN	
6. Resources Assigned this Period							
Strike Team/Task Force/ Resource Designator		Leader		Num of Pers.	Trans. Y/N	Drop Off PT./Time	Pick Up PT./Time
TFLD; 8/24		TRENTON GIRARD		1	N		
E-83; TPS2; D7 TPL STRIKE TEAM; 8/23		MICHAEL HUGHES		4	N		
E-84; TPS2; STRIKE TEAM NC-NCS; 8/24		ANDY HUX		7	N		
E-112; FUEL TENDER 82; 9/2		RANDY BIRD		1	N		
E-113; FUEL TENDER 8; 9/2		WOODY BARGERON		1	N		
EMTP; 8/26		DAVID MCCURRY		1	N		
EMTB; 8/28		KENNETH K KESSLER		1	N		
EMTP; 8/25		DEAN CARPENTER		1	N		
SOF2; 8/26		RONALD GUCK		1	N		
STAM; 8/27		JIM MARETT		1	N		
7. Control Operations							
<p>Start prep of Forest Line Rd from DP8 to DP7. Prep Cross Canal from DP7 to DP6. Use Aviation resources as needed.</p>							
8. Special Instructions							
<p>Be aware of fire progression to the north and east of Div. personnel.</p> <p>Escape Route (Intercoastal Bridge): 45,000 lb limit. Ensure even load, cross one vehicle at a time. Low clearance vehicles use extra caution.</p>							
9. Division/Group Communications Summary							
Function	Frequency - RX	Frequency - TX	Tone	System	Channel	System	Channel
Command	168.3500N	168.3500N			3		
Tactical	168.3500N	168.3500N			4		
Air to Guard	168.625	168.625	110.9		14 and 16		
Air to Ground	169.200	169.200			13 and 15		
Prepared by (Resource Unit Leader) K.CHADWICK/P.FISCHER		Approved by (Planning Section Chief) JANAN HAY SHARP			Date Prepared 08/17/11		Time Prepared 0845

Division Assignment List			1. Branch		2. Division/Group Water Handling Group		
3. Incident Name LATERAL WEST			4. Operational Period 08/18/11 Thursday Day Shift 0730 - 1930				
5. Operations Personnel							
Operations Chief		DANNY BRYANT; GREG SANDERS(t)		Division/Group		JON WALLACE/ AARON GAY	
Operations Chief				Air Attack Supervisor		C. MAGILL/J. JOHNSON	
Branch Director				Safety Officer		BRIAN BEISEL; PAT SHERIDAN	
6. Resources Assigned this Period							
Strike Team/Task Force/ Resource Designator		Leader		Num of Pers.	Trans. Y/N	Drop Off PT./Time	Pick Up PT./Time
Branch I: JON WALLACE							
TFLD; 8/25		STAN LOVAN		1	N		
HEQB; 8/30		BOBBY GOVAN		1	N		
E-34; EXCA; VAGDR JD 230L; 8/21		WHITE BAILEY		1	N		
C-4; T2IA WV STATE #1; 8/25		CHRISTOPHER WHITE		20	N		
E-149; EXCAVATOR; TIPTON; 9/6		JONATHAN HOUSER		1	N		
Branch II: AARON GAY							
TFLD; 8/30		SHAWN NAGLE		1	N		
E-58; ENG6; NC ENG 745; 8/23		AARON L GAY		2	N		
E-57; ENG6; NC ENG 780; 8/23		CHARLES DAVIS		2	N		
E-56; ENG6; NC ENG 722; 8/23		MIKE HOGGARD		2	N		
E-154; WT T1 6000 gal		RICKY BALLANCE		1	N		
TFLD; 8/29		STEVE D'AMBRA		1	N		
E-117; EXCA; RIVERSIDE EXCAVATION;8/27		ERIC CLAYTON		1	N		
E-118; EXCA; ARMSTRONG; 8/27		CHARLES SEARS		1	N		
E-114; EXCA; J & M EXCAVATION		E.MURPHY		1	N		
E-150; DOZ2; DOZER; 9/6		CLEO SIMON		1	N		
E-212; FRONT END LOADER		MELVIN OWENS		1	N		
E-115; EXCA; J & M EXCAVATION;		SAM STORY		0	N		
7. Control Operations Prep canal ditches and install pumping equipment							
8. Special Instructions Coordinate with Branch Director and DIVS when working in their area of responsibility. WT staged @ Corapeake Rd to fill tenders.							
9. Division/Group Communications Summary							
Function	Frequency - RX	Frequency - TX	Tone	System	Channel	System	Channel
Command	169.7875N	164.5250N	100.0		3		
Tactical	169.9000N	169.9000N			7		
Water Rept.	168.0750N	170.4250N			6		
Air to Ground	169.200	169.200					
Prepared by (Resource Unit Leader) K.CHADWICK/P.FISCHER			Approved by (Planning Section Chief) Janan Hay Sharp			Date Prepared 08/17/11	Time Prepared 0845

Division Assignment List		1. Branch		2. Division/Group Night Shift			
3. Incident Name LATERAL WEST		4. Operational Period 08/18/11 Thursday Night Shift 1930 - 0730					
5. Operations Personnel							
Operations Chief	DANNY BRYANT; GREG SANDERS(t)		Division/Group		DALYNN PARKS; 8/24		
Operations Chief			Air Attack Supervisor				
Branch Director			Safety Officer		BRIAN BEISEL; PAT SHERIDAN		
6. Resources Assigned this Period							
Strike Team/Task Force/ Resource Designator		Leader	Num of Pers.	Trans. Y/N	Drop Off PT./Time	Pick Up PT./Time	
E-8; ENG6; TITAN ENGINE #1; 8/27		JOHN S SPANGLER	3	N			
E-17; ENG6; MENOMINEE 5862; 8/23		ADAM M WAUKAU	3	N			
E-14; ENG6; ATTACK ONE #6; 8/23		STEPHEN MELTON	3	N			
E-70; ENG6; IOWA ENGINE 952; 8/27		PETER HILDRETH	3	N			
EMTB; 8/25		DARIAN STEVENS	1	N			
7. Control Operations Patrol Fire							
8. Special Instructions Peyton Ellis (on E8) is EMTB qualified Steve Melton (on E14) is EMTB qualified Bill Moazek (on E14) is EMTB qualified							
9. Division/Group Communications Summary							
Function	Frequency - RX	Frequency - TX	Tone	System	Channel	System	Channel
Command	169.7875N	164.5250N	100.0		3		
Tactical	168.0500N	168.0500N			1		
Air Guard	168.625	168.625	110.9		14 and 16		
Air to Ground	169.200	169.200			13 and 15		
Prepared by (Resource Unit Leader)		Approved by (Planning Section Chief)		Date Prepared		Time Prepared	
K. Chadwick / P. Fischer		Janan Hay Sharp		08/17/11		0858	

Incident Radio Communications Plan		1. Incident Name: Lateral West		2. Date/Time Prepared: 08/17/2011 1430 hrs		3. Operational Period (Date/Time) 08/18/2011 0730-1930, Night 1930-2400, 0001-0730	
4. Basic Radio Channel Utilization							
System/Cache	Channel	Function	Frequency/Tone	Assignment	Remarks		
	CH 1	TAC 1	RX 168.050 Narrow Analog TX 168.050	Div A/F			
	CH 2	TAC 2	RX 168.2 Narrow Analog TX 168.2	Div D/Bull North			
	CH 3	CMD 3	RX 169.7875 Narrow Analog TX 164.525 Tone 100.0	Command Repeater			
	CH 4	TAC 4	RX /RX 168.350 Narrow Analog	DIV C/E			
	CH 5	TAC 5	RX 168.600 Narrow Analog TX 168.600	DIV B			
	CH 6	CMD 6	RX 168.075 Narrow Analog TX 170.425	Water Handling Repeater			
	CH 7	TAC 7	RX/TX 169.900 NARROW ANALOG	FIRING/WATER HANDLING			
	CH 8	VA DOF	RX /TX 172.275 Narrow Analog		Coordination with Virginia DOF units		
	CH 9	SE COMP	TX/RX 159.285 ANALOG WIDE	COORDINATION WITH NC			
	CH 10	NC A-G	TX/RX 171.575 TONE 131.8				
	CH 11	NC TAC	RX /RX 151.4 Analog Narrow TONE 136.5				
	CH 12	BLANK			South		
	Ch 13	AIR TO GROUND	RX/TX 169.200				
	CH 14	AIR GUARD	RX /TX 168.625 TONE 110.9	EMERGENCY CONTACT WITH AIRCRAFT			
AIR TO GROUND	CH 15	AIR TO GROUND	RX/TX 169.200				
AIR GUARD	Ch 16	Air Guard	RX/TX 168.625 TX Tone 110.9	Emergency contact with Aircraft			
Communications		Comm Unit	678-316-4615	Claude Gilleland			
ICS 205	5. Prepared By (Communications Unit Leader): Claude Gilleland						

MEDICAL PLAN	1. Incident Name Lateral West Complex	2. Date Prepared 8/17/2011	3. Time Prepared 1500	4. Operational Period 8/18/2011 DAY /NIGHT SHIFT	
5. Incident Medical Aid Station					
Medical Aid Stations	Location			Paramedics Yes No	
Medical Unit (ICP) 404-354-5799	Lateral West Complex ICP Shanna Ellis MEDL Tammy Willoughby MEDL (T)			X	
Medical Personnel	Day Shift: DIV A/D: EMTP Marc Burnette/EMTB Tom Grant/EMTP Shane Kessler DIV B: EMTP Kurt Gainer/EMTB Chris Sachs DIV C/E/Bull North: EMTP Dean Carpenter/EMTP David McCurry/EMTB Kenneth Kessler Suffolk Fire & EMS Ambulance Night Shift: Suffolk Fire and EMS 911 Service Darian Stevens EMTB			X X	
Ambulance Services					
Name	Address	Phone	Paramedics Yes No		
Suffolk Fire &EMS	300 Kings Fork Rd. Suffolk, VA 23434	911	Yes		
Nansemond-Suffolk Rescue Squad	Market Street, Suffolk, VA	911	Yes		
Air Ambulance Service					
Nightengale Air Ambulance	Sentara Norfolk General	911	Yes		
7. Hospitals					
Name	Address	Travel Time Air Ground	Phone	Helipad Yes No	Burn Center Yes No
Sentara Obici	2800 Godwin Blvd, Suffolk	15 min 40 min	757-934-4000	Yes	No
Sentara Norfolk General	600 Gresham Dr. Norfolk (Level 1 Trauma and Burn Center)	20 min 85 min	757-388-3000	Yes	Yes
8. Medical Emergency Procedures					
<ol style="list-style-type: none"> Report all injuries/illnesses to Division Supervisors (or designee) who will assume command and notify Division Medical Personnel and Line Safety Officer. Medical personnel will provide medical care & stabilize patient. Division Supervisors will notify Communications with size-up of injury/illness and exact location. <u>Do not use the injured person's name on the radio.</u> Communications will notify MEDL and the Safety Officer to assist and to advise for further care as needed. SOF1 and MEDL will coordinate with Communications to contact ambulance or other care. Any air resources will be coordinated through local EMS/911. Communications network will be clear of all traffic until the medical emergency is finished. <p>Request that FFTR/Engine crews or single resources let MEDL know if they have any EMTs or Paramedics and if they have equipment with them.</p>			Helispots - H1 Dismal Swamp Helibase - LAT 36 36 54/LONG 76 33 14 H2 Suffolk Municipal Airport (SFQ 122.7) - LAT 36 40 39/LONG 76 36 16 *ALTERNATE LANDING SITE MAY BE ESTABLISHED BY LOCAL FIRE RESCUE OR ON-SCENE PERSONNEL. USCG Heli-Rescue – Elizabeth City, NC 757-668-5555 (To be used by medical or air operations ONLY).		
Prepared by (Medical Unit Leader) Shanna Ellis, MEDL			10. Reviewed by (Safety Officer) Brian Beisel SOF1		

AIR OPERATIONS SUMMARY		PREPARED BY: Terry Harris				PREPARED DATE/TIME: 8/17/2011 1700							
1. INCIDENT NAME: LATERAL WEST		2. OPERATIONAL PERIOD DATE: 8/18/2011		START TIME: 0800		END TIME: 2100		SUNRISE: 6:26 AM		SUNSET 1954			
3. REMARKS (Safety Notes, Hazards, Air Operations Special Equipment, etc.) -PILOTS-WATCH FOR BIRDS AND OTHER AIRCRAFT -BE ALERT FOR HIGH WINDS AND TURBULANCE -NOTE THAT SOME TOWERS ARE NOT MARKED ON SECTIONAL MAPS. TOWERS COULD BE UP TO 2500 FEET TALL -ALL FIREFIGHTING AIRCRAFT NEED TO SQUAWK 1255. FLY WITH LIGHTS ON. -HEADS UP WHEN PERFORMING WATER DROPS AROUND CREWS ON THE GROUND -MAINAIN CLEAR COMMUNICATIONS -CREWS STAY AWAY FROM WATER DROPS INCLUDING APPROACH AND DEPARTURES -AIRCRAFT WILL BE ORDERED AND DISPATCHED UTILIZING LATITUDE AND LONGITUDE-DEGREES DECIMAL MINUTES -AIRCRAFT PRIORITIES 1. PUBLIC AND FIREFIGHTER SAFETY 2.PROTECTION OF PROERTY AND RESOURCES 3. INITIAL ATTACK 4.POTENTIAL PROBLEM FIRES 5. UNSTAFFED FIRES 6. IF FILING A SAFECOM NOTIFY AIR OPERATIONS BRANCH						4. MEDEVAC A/C: 911 Nightingale		5. TFR: FDC 1/0543 Polygon 2000' MSL 1. IMMEDIATE NOTIFICATION OF INTRUSIONS ARE TO BE PLACED WITH THE FAA.					
6. PERSONNEL		Phone		7. FREQUENCIES		AM		FM		8. FIXED WING # Available/ Type/ Make-Model/FAA N# / Bases			
AOBD: Terry Harris		240-863-1038		AIR/AIR PRIMARY		122.925				AIRTANKERS/LEAD/ASM			
		936-366-4239		AIR/AIR SECONDARY		122.575							
ASGS: Sandra Shellnut Local Aviation Contact: Kyle Krzywicki		970-426-1711 757-617-4970		NATIONAL FLIGHT FOLLOWING (NARROW BAND)									
ATGS: James Johnson ATGS (t): 252-475-8012 ATGS Aircraft: N1353L A-6 Suffolk Airport		307-259-0902		AIR/GROUND PRIMARY AIR/GROUND SECONDARY				169.200N 171.575 Tone 131.8					
ATGS: Carl McGill ATGS Aircraft: N5078E A-15 Suffolk		541-519-0850											
HEB2: John Bragg		423-483-2798		COMMAND: (Simplex)						VIRGINIA INTERAGENCY COORDINATION CENTER Direct: 540-265-5220 or 540-265-5160 EXT. 221 FAX: 540-265-5225			
ACDP: Richard Schmid		541-499-1600		COMMAND RPT SEE ICS 205		Rx: Tx:				Region One North Carolina FS Ops Room: Jim Slye 252-520-2402 ext. 227; cell 252-560-5467 FAX: 252-520-4940 Fish & Wildlife FMO Office – 757-986-3480			
				DECK FREQ:				168.7125		1. Helibase: Suffolk Airport Lat 36 40 39 Long 76 36 16 2. Helispots:H -1 Dismal Swamp Helibase Lat. 36 36 54 Long 76 33 14			
				TOLC:									
9. HELICOPTERS (Use Additional Sheets As Necessary)													
FAA N#	TY	MAKE/MODEL	BASE	AVAIL	START	REMARKS	FAA N#	TY	MAKE/MODEL	BASE	AVAIL	START	REMARKS
N21HX A-2	3	BELL 407		0830	0730	Ron Nixon 540-392-5569	HT-745 N957AC A-7	1	Sikorsky S-64		0830	0800	Bruce Dissel 970-759-5514 970-948-7674
N209CP	3	BELL L-4				Michael Hurst 678-622-6308	N699RH A-1	1	K-1200		0830	0800	Tracy Dott 805-722-0170

DEMOBs August 19-21

The dates listed are the last operational period. If you believe your final shift date is incorrect or should occur between August 19-21 and you are not on this list, please visit Demob (1st Trailer, ICP).

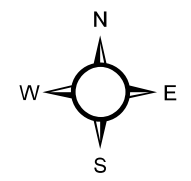
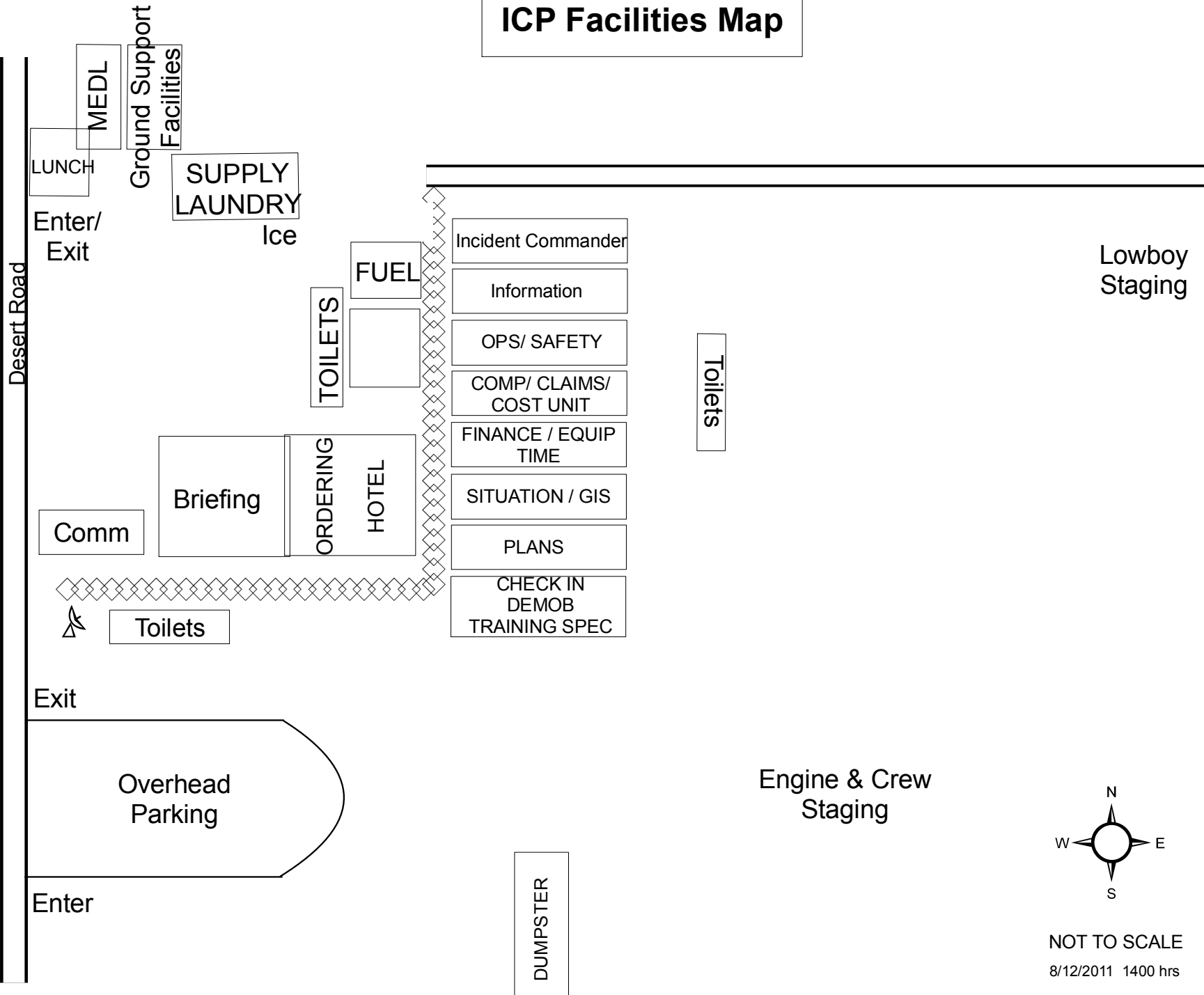
Supervisors should submit general messages to demob specifying the date/time that each resource is available for release. Flights take time to arrange so supervisors should provide release dates/times at least two days prior to release. Please provide the name as listed on the driver's license and date of birth.

Supervisors must submit Extension Requests via extension request forms to Demob prior to the demob date for each resource to be extended. Extension forms are available from Demob. Forms need to be signed by the appropriate Section Chiefs and the resource to be extended then back to Demob for faxing to the home unit. The authorization process takes time to complete so the earlier Demob receives an extension request the better.

Last on Shift Day

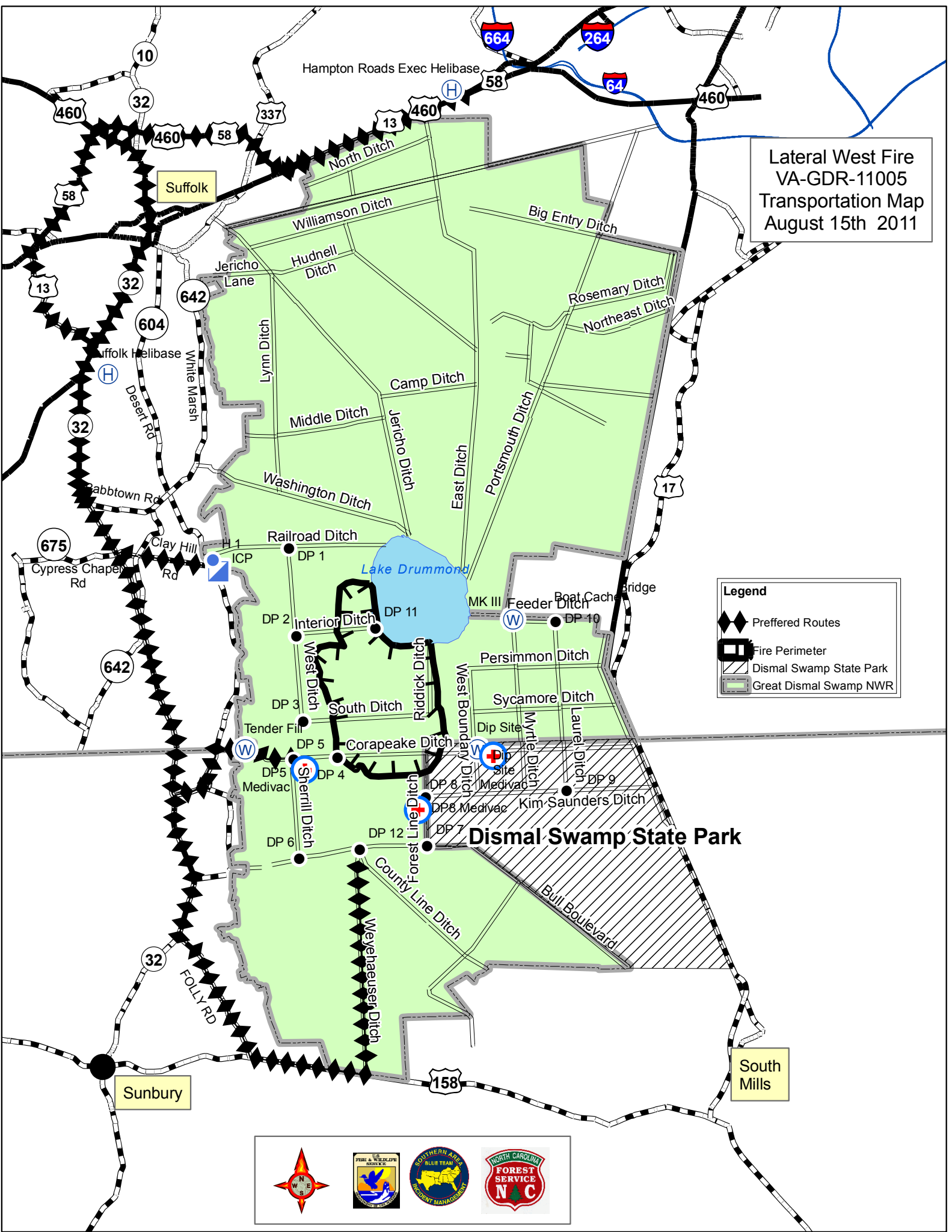
8/18/2011	AMERI CORPS	C-200
8/18/2011	CARMON, BOBBY	E-32.1
8/18/2011	DANIELS, CHARLES	O-105
8/18/2011	MORRIS, VERNON	O-26
8/19/2011	ADAMS, JAMES	O-27
8/19/2011	HILL, JOAREYN	O-28
8/19/2011	SEABRIGHT, JEFFREY	O-3
8/19/2011	THOMPSON, DEANNA	O-10
8/20/2011	COLLETT, JAY	O-5
8/20/2011	SHERIDAN, PATRICK	O-6
8/20/2011	WOOD, LARRY	O-32

Lateral West Fire ICP Facilities Map



NOT TO SCALE
8/12/2011 1400 hrs


Lateral West Fire
 VA-GDR-11005
 Transportation Map
 August 15th 2011



Legend

- Preferred Routes
- Fire Perimeter
- Dismal Swamp State Park
- Great Dismal Swamp NWR





IAP Map

Lateral West Fire Great Dismal Swamp

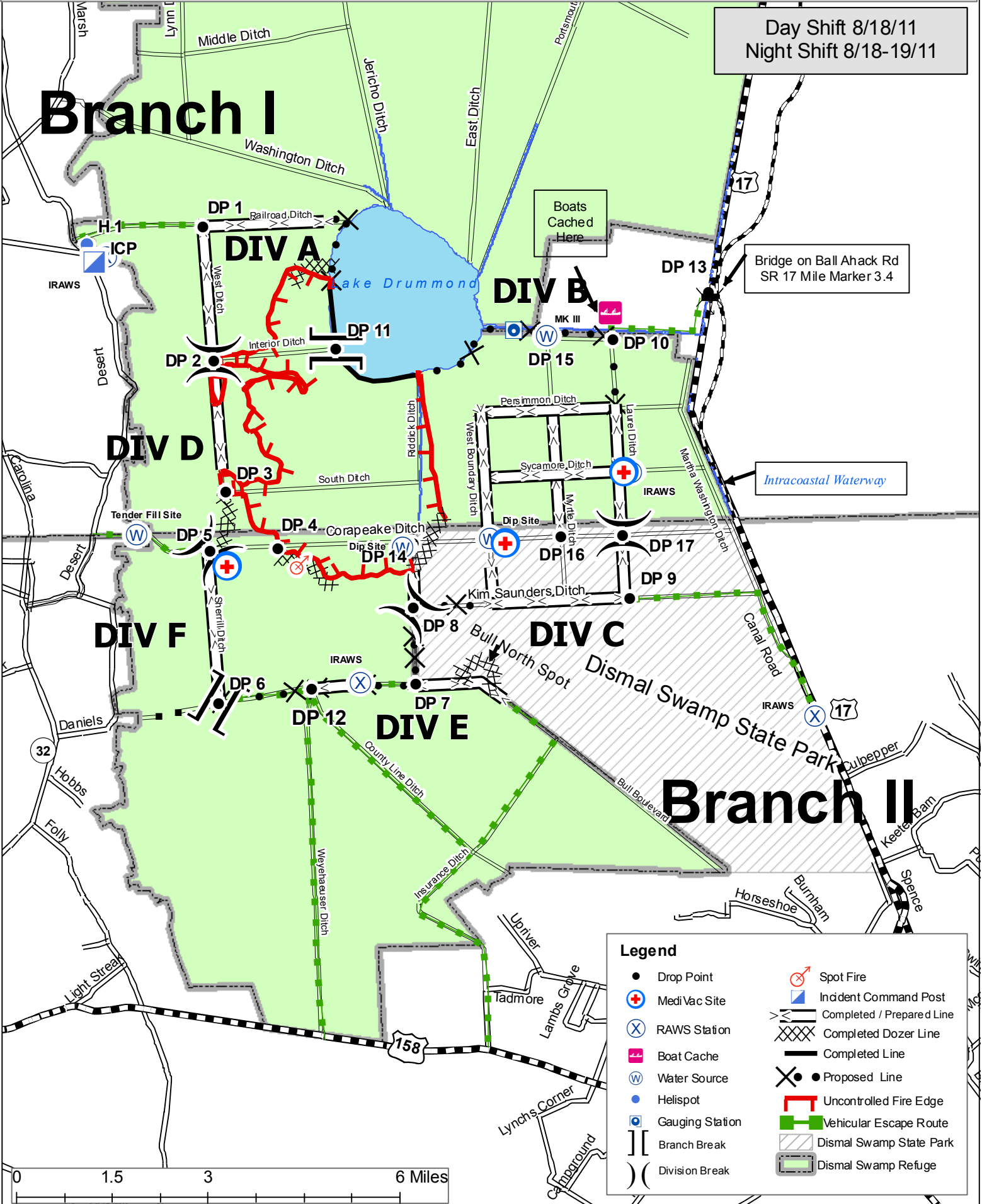


VA-GDR-011005 6,071 Acres as of
PRF9FY 2100hrs 8/16/2011

Day Shift 8/18/11
Night Shift 8/18-19/11

Branch I

Branch II



Legend

- Drop Point
- ⊕ Medi Vac Site
- ⊗ RAWS Station
- 🚚 Boat Cache
- 🌊 Water Source
- 🚁 Helispot
- 📏 Gauging Station
- || Branch Break
-) (Division Break
- 🔥 Spot Fire
- 👤 Incident Command Post
- Completed / Prepared Line
- ⊗ Completed Dozer Line
- Completed Line
- ⊗ Proposed Line
- 🔴 Uncontrolled Fire Edge
- 🚚 Vehicular Escape Route
- ▨ Dismal Swamp State Park
- 🌿 Dismal Swamp Refuge

0 1.5 3 6 Miles

WEATHER FORECAST (Issued 08/17/11 1900) **Scott Kennedy - Incident Meteorologist**
Lateral West Fire Great Dismal Swamp, Fish and Wildlife Service **Forecast #10 08/18-19/2011 DAY/NIGHT**

WEATHER DISCUSSION:
A weak frontal system will approach the area late today and Friday, then stall near the area Saturday. Another disturbance will move across the region Monday.

WEATHER FORECAST DAY (Night):
GENERAL: Partly Cloudy with a 20% of showers and thunderstorms late in the afternoon. *(Partly Cloudy with a 20% chance of showers and thunderstorms).*
TEMPERATURES: 87°-89° *(67° -70°)*
HUMIDITY: Minimum 37%-42% *(Maximum 90%-100%)*
20 FT WINDS: SSW 4-7 mph, becoming SE 5-10G15 mph in the afternoon. *(SE 4-7 mph, becoming S after midnight)*
STABILITY/INVERSION: Mixing height to 6000 ft agl around 1400. *(Inversion to 250 ft by 2100)*
DISPERSION INDEX: 25, Fair. *(6, Very Poor)*
TRANSPORT WINDS: SSW 6 mph, becoming S 12 mph in the afternoon. *(SSE 15 mph, becoming SSW 6 mph after midnight)*
LIGHTNING ACTIVITY LEVEL: 2 **(2)**

OUTLOOK FOR FRIDAY: Partly Cloudy with a 30% chance of showers and thunderstorms. Maximum temperature around 88 degrees. Minimum humidity 40-45%. Winds S 5-10G15 mph. Dispersion 30, fair.

EXTENDED FORECAST:
Saturday: Partly cloudy with a 20% chance of showers and thunderstorms. Minimum temperature around 71 degrees. Maximum temperature around 90 degrees. Minimum humidity 43-48%. Winds SW 5-10 mph.
Sunday: Partly cloudy with a 20% chance of showers and thunderstorms. Minimum temperature around 71 degrees. Maximum temperature around 91 degrees. Minimum humidity 45-50%. Winds SSW 5-10 mph, becoming SE in the afternoon.
Monday: Partly cloudy with a 30% chance of showers and thunderstorms. Minimum temperature around 72 degrees. Maximum temperature around 90 degrees. Minimum humidity 45-50%. Winds SW 6-12G18 mph.

FIRE BEHAVIOR (Issued 08/17/11 19:00) **Michael Durfee - FBAN**
Lateral West Fire Great Dismal Swamp, Fish and Wildlife Service **Forecast #10 08/18-19/2011 DAY/NIGHT**

Fire Behavior Discussion - ALL DIVISIONS
The fire is continuing to burn down into the ground, heavy fuels (logs), and slowly in the surface fuels. Although the movement is slow on the surface the fire is burning deep. Watch for possible increased intensity in all fuel types and especially if the fire advances into any of the cut over or blow down units.

Low Brush/Regeneration/ Slash (Models 4,6,12) – ROS: < 20 chains / hr FL: 8-11 feet Spotting Distance 0.1 miles POI 60% (DIV - ALL)

Hardwood with Understory (Model 10) – ROS: < 1/2 chain / hr FL: < 2 feet Spotting Distance 0.1 miles POI 60% (DIV ALL)

Southern Rough (Brush with Overstory) (Model SH9) – ROS: 25-30 chains / hr FL: 12-16 feet Spotting Distance 0.1 miles POI 60% (DIV B, C, Bull North)

Watch for hot fuel pockets and any stump, root, or peat holes if walking in the black or along the road shoulders.
Watch for possible dense Fog for the early morning drive.

☐ SAFEY MESSAGE

Brian Biesel/Pat Sheridan – Safety Officers

Lateral West Fire Great Dismal Swamp, Fish and Wildlife Service

08/18-19/2011

Fatigue – Take full advantage of off duty time to get needed rest. The 2 to 1 work/rest ratio is for every person assigned to the incident. If you do have to work past this ratio be sure to mitigate by starting later the next shift thus allowing for adequate time off for rest.

Complacency – Don’t allow yourself to lose focus. Have you developed any of the characteristics of a Hazardous Attitude?

- Invulnerable – That can’t happen to us
- Anti-authority – Disregard the team effort
- Impulsive – Do something even if it’s wrong
- Macho – Trying to impress or prove something
 - Complacent – Just another routine fire
 - Resigned – We can’t make a difference
- Group Think – Afraid to speak up or disagree

☐ TRAINING

Meredith Lund Training Specialist

Lateral West Fire Great Dismal Swamp, Fish and Wildlife



Wicked awesome- beyond cool, the coolest thing ever, totally rad, whoa...

Lateral West Fire is Wicked Awesome!!!

**Keep up the wicked awesome work by getting tasks in your task books signed off!
Meredith Lund, TNSP**

PLEASE SEE TIME

- E-154.1 BALLANCE – NEEDS TO CHECK IN
- O-24 GOOD – NEED INDIVIDUAL CTR’S
- O-22 KIRK – NEED INDIVIDUAL CTR’S
- O-99 DIFFENDEFFER – NEED INDIVIDUAL CTR’S
- O-100 BECK – NEED INDIVIDUAL CTR’S
- O-96 MEADOWS – DATE CTR’S
- E-205 MIDGETT & POWERS – TRAVEL CLARIFICATION

PLEASE SEE EQUIPMENT TIME

- E-15 NATIONAL FIRE
- E-20 BUSH FIRE SERVICE
- E-105 TO E-111 LIGHTWOOD KNOT ENTERPRISES

UNIT LOG	1. Incident Name Lateral West Fire	2. Date Prepared	3. Time Prepared
	4. Unit Name/Designators	5. Unit Leader (Name and Position)	6. Operational Period
7. Personnel Roster Assigned			
Name	ICS Position	Home Base	
8. Activity Log			
Time	Major Events		
9. Prepared By:			