

For photos from this incident go to:
www.flickr.com/photos/usfwsnortheast/sets/72157627462458136/

Lateral West Fire Great Dismal Swamp Incident Action Plan

DAY SHIFT
AUGUST 21, 2011

NIGHT SHIFT
AUGUST 21/22, 2011



VA-GDR-11005

www.inciweb.org
lateralwest@gmail.com



Financial Codes:

FWS: 51580-9141-FY

NPS: 4504-F9FY-E11

FS: PRF9FY-1502



INCIDENT OBJECTIVES	1. Incident Name	2. Date Prepared	3. Time Prepared
	Lateral West	8/21/11	2100
4. Operational Period Day shift 0730-1930 August 22, 2011 Night Shift 1930-2400 and 0001-0730 August 23, 2011			
5. General Control Objectives For The Incident (Include Alternatives)			
<ol style="list-style-type: none"> 1. Provide for firefighter and public safety by adhering to LCES and the 10 standard fire orders. 2. Prevent fire from exiting Refuge boundaries. 3. Mitigate smoke impacts to adjacent communities (Hamptons Roads) by coordinating with state transportation and public health officials. 4. Minimize resource impact to include loss of organic soil or timber resources, which in turn will minimize smoke impacts to local communities. 5. Manage the fire cost effectively for the values at risk by using cost projections identified in the WFDSS as a baseline. 6. Provide for initial attack for additional fires that originate on the refuge. 7. Contain the fire south of Railroad Ditch, east of West and Sherrill Ditch, north of Cross Canal and west of Forest Line/Persimmon/Myrtle Ditch network. 8. Implement and maintain large scale water handling operation to control fire perimeter and extinguish ground fire which may threaten control lines. 			
6. Weather Forecast For Period			
See attached weather forecast			
7. General Safety Message			
Watch the Four "T"s that Can Bite You:			
<ol style="list-style-type: none"> 1. Trees Falling 2. Traffic congested roads, especially near drop points 3. Travel to and from the Fire ICP 4. Transition: Ensure Instructions are Clear and Close Communication Loop 			
8. ATTACHEMENTS (X IF ATTACHED)			
<input checked="" type="checkbox"/> Organization List - ICS 203	<input checked="" type="checkbox"/> Medical Plan - ICS 206	<input checked="" type="checkbox"/> Air Operations Summary	
<input checked="" type="checkbox"/> Division Assignment Lists - ICS 204	<input checked="" type="checkbox"/> Incident Map	<input checked="" type="checkbox"/> Phone List	
<input checked="" type="checkbox"/> Communications Plan - ICS 205	<input checked="" type="checkbox"/> Traffic Plan	<input checked="" type="checkbox"/> Tailgate Safety Form	
9. Prepared By (Planning Section Chief)		10. Approved By (Incident Commander)	
Janan Hay Sharp		Mike Quesinberry	

ORGANIZATION ASSIGNMENT LIST		9. Operations Section		
1. Incident Name Lateral West Fire		Chief	D.Bryant / G.Sanders(t)	
		Planning Ops	L.Wofford / K.Smith(t)	
		a. Branch I - Divisions/Groups		
2. Date 8/21/2011	3. Time 1800	Branch Director	Zeke Seabright/J.Collett (t)	
4. Operational Period Day Shift 8/22/2011 0730-1930 Night Shift 8/23: 1930-2400: 8/15: 0001-0700		Deputy	A	J. Hanley/M.Sullivan
		Division/Group	B	M. Reed/G.Brooks/ Maverick(t)
		Division/Group	D	Mike Lee/Mike Bot(t)
5. Incident Commander and Staff		Division/Group	E	Mike Huneke/Debbie Casto
Incident Commander	Mike Quesinberry / Mike Petrucio	Division/Group	F	Unstaffed
		Division/Group	Water I	Jon Wallace
Safety Officer	Brian Beisel /Pat Sheridan	b. Branch II - Divisions/Groups		
Information Officer	T.Farley(t)/C.Hibbard(t)/ R.Evenson(t)	Branch Director	David LaFon	
Liaison Officer		Deputy		
6. Agency Representatives		Division/Group	C	Jeff Marshburn
Agency	Name	Division	Bull North	D. Snow/M. Rice(t)/G. Riggs
FWS Refuge Manager	Chris Lowie	Division	Water II	Aaron Gay/Rodney Black
FWS FMO	Timothy Craig	Division/Group		
NC Dismal State Park	Joy Greenwood	Division/Group		
Army COE	Joel Scussel	c. Groups		
		Branch Director		
7. Planning Section		Deputy		
Chief	Janan Hay Sharp	Division/Group	Night	Dalynn Parks
Deputy	Pete Fischer (t)	Division/Group		
Resources Unit	K. Chadwick	Division/Group		
Demob Unit	Lisa Miller	Division/Group		
Situation Unit	John Andre	Group		
GISS	Jason Hattersley /S. Laval	d. Air Operations Branch		
Fire Behavior	Michael Durfee	Air Operations Branch Director	Terry Harris	
READ Branch II	Don Schwab/Fred Wurster	Air Attack Supervisor	Carl Magill/James Johnson	
READ Branch I	Brian Poovey	Air Support Supervisor	Sandra Shellnut	
IMET	Scott Kennedy	Helicopter Coordinator		
FOBS	Nate Perrine	Air Tanker Coordinator		
Training	Meredith Lund	10. Finance Section		
		Chief	Diane Taylor	
8. Logistics Section		Cost Unit	Bonnie Amaral / J.Lowe(t)	
Chief	Zeph Cunningham	Time Unit	Sandy Fix(t)	
Deputy	J.McPherson	Compensation/Claims Unit	Ruthi Blackman(t)	
Supply Unit	Eugene Mannelin			
Ordering Manager	T.Ladou/R.Kingston	Procurement Buying Team	Jammie Lindsay	
Facilities Unit	Terry Holsclaw(t)			
Ground Support Unit	J.Newman/R.Chapin	Prepared by (Resource Unit Leader) Peter Fischer PSC1(t)		
Communications Unit	C.Gilleland/G.Rosenthal(t)			
Medical Unit	S. Ellis / T. Willoughby (t)			
Security Unit	Teddy Mullins			

Division Assignment List		1. Branch I		2. Division/Group DIV A			
3. Incident Name LATERAL WEST		4. Operational Period 08/22/11 Monday Day Shift 0730 - 1930					
5. Operations Personnel							
Operations Chief	DANNY BRYANT; GREG SANDERS(t)		Division/Group		J.HANLEY(8/26)/M.SULLIVAN		
Operations Chief			Air Attack Supervisor		C. MAGILL (8/28) / J. JOHNSON (8/24)		
Branch Director	Z.SEABRIGHT;8/22 / J.COLLETT(t);8/24		Safety Officer		BRIAN BEISEL; PAT SHERIDAN		
6. Resources Assigned this Period							
Strike Team/Task Force/ Resource Designator		Leader		Num of Pers.	Trans. Y/N	Drop Off PT./Time	Pick Up PT./Time
TFLD; 8/23		DON MIKEL		1	N		
E-32; DOZ2; GDR JD650 GX-1;		CLARK		1	N		
E-19 ; TRAC ; GEO-BOY ALR; 8/22		JEFF SWAIN		1	N		
E-33; DOZ2;VAGDR JD		D. TYREE		1	N		
E-69; ENG6; SCFMF SUMTER 362; 8/25		DAVID MARBERT		3	N		
E-72; ENG6; KYLBF 162; 8/25		BILL RYAN/CHAD INGIE(t)		3	N		
E-31; FLEX TRACK; GX-7		JONATHAN POWERS		1	N		
DOZB; 8/23		LEWIS PAYNE		1	N		
DOZB(t); 8/23		CHRIS CARTER (t)		1	N		
TFLD; 8/25		TOM STRIETZEL		1	N		
TFLD (t) 8/26		BRENDA DALE		1	N		
FALLING TEAM; 8/29		TODD CAUDILL/BRADSHAW		2	N		
E-22; WT2; SNOWY RIVER; 8/25		MIKE KILBANE		1	N		
E-213 FULL TRACK GX4		AMY MIDGETT		2	N		
E121-E122; 2 UTVs				2	N		
EMTP; 8/25		MARC ERWIN BURNETTE		1	N		
EMTP; 8/27		SHANE S KESSLER		1	N		
SOF2; 8/23		SCOTT A BELKNAP		1	N		
7. Control Operations							
<p>Hold and patrol Interior Ditch which serves as north fire line. Improve lines with GeoBoy. Mop up and patrol spot north of Interior Ditch along with constructing and improving line. Continue pumping to flood ditches in Div A. Continue pump operation on NW corner of slop over north of Interior Ditch Rd. Construct line from West Ditch north of interior along fire edge. Use Aviation resources as needed.</p>							
8. Special Instructions							
Watch for falling trees along the fireline.							
9. Division/Group Communications Summary							
Function	Frequency - RX	Frequency - TX	Tone	System	Channel	System	Channel
Command	169.7875N	164.5250N	100.0		3		
Tactical	168.0500N	168.0500N			1		
Air Guard	168.625	168.625	110.9		14 or 16		
Air to Ground	169.200	169.200			13 or 5		
Prepared by (Resource Unit Leader) K.CHADWICK/P.FISCHER			Approved by (Planning Section Chief) JANAN HAY SHARP		Date Prepared 08/21/11		Time Prepared 1013

Division Assignment List		1. Branch I		2. Division/Group DIV D			
3. Incident Name LATERAL WEST		4. Operational Period 08/22/11 Monday Day Shift 0730 - 1930					
5. Operations Personnel							
Operations Chief	DANNY BRYANT; GREG SANDERS(t)		Division/Group		MIKE LEE (9/3)/ MICHAEL BOT(t)(8/24)		
Operations Chief			Air Attack Supervisor		C. MAGILL/J. JOHNSON		
Branch Director	ZEKE SEABRIGHT/J.COLLETT(t)		Safety Officer		BRIAN BEISEL; PAT SHERIDAN		
6. Resources Assigned this Period							
Strike Team/Task Force/ Resource Designator		Leader		Num of Pers.	Trans. Y/N	Drop Off PT./Time	Pick Up PT./Time
TFLD; 8/30		PHIL MILLETTE		1	N		
E-15;ENG6;NATIONAL #5;8/23		JEREMIAH CATES		3	N		
E-20; WAT1; BUSH TENDER #1; 8/31		DALE GAY		1	N		
TFLD; 8/25		KRIS LARSON		1	N		
E-10; ENG6; NERI ENGINE 840; 8/23		THOMAS E POORE		3	N	Be available for IA	
E-11; ENG6; ENGINE FSP - 11; 8/23		GREGG KNEIPP		3	N	w/Gore as ICT4	
C-2; T2IA PATRICK; 8/22		DEBORAH BLAIS		20	N		
E-151;ENG6; NJ -WKR #2;8/27		BRETT GORE		2	N	ICT4	
TFLD; 8/30		BRIAN DELASANTOS		1	N		
E-63; TPL2; OSCEOLA #3; 8/26		TIMOTHY LANTERMAN		2	N		
E-75; TPL2; LAKE GEORGE #1; 8/26		BRADLEY WHITTINGTON		2	N	OUT OF SERVICE	
E-77; ST TSP2; NCNCS D13; 8/25		KIM ARRINGTON		5	N		
DOZB; 8/23		JACKIE WOODEN		1	N		
E-110; MISC; BOOMAX; 8/29		VANCE JONES		1	N		
E-111; BHOE; GEOBOY; 8/26		CHRIS DIXON		1	N		
SOF2; 8/23		SCOTT BELKNAP		1	N		
EMTP; 8/25		MARC BURNETTE		1	N		
EMTP; 8/27		SHANE KESSLER		1	N		
7. Control Operations							
<p>Improve fire line between Corapeake and South Ditch Fire along West Ditch between DP2 and DP3 as needed. Excavator will be used to clean ditch between DP2 and DP3. Remove downed trees from South Ditch Road and Riddick Road when resources become available. Use aviation resources as needed.</p>							
8. Special Instructions							
<p>Watch for falling trees along fireline. Strong gusty winds may shake loose trees and increase fire behavior. Be aware of fire activity to the north and east of DIV personnel.</p>							
9. Division/Group Communications Summary							
Function	Frequency - RX	Frequency - TX	Tone	System	Channel	System	Channel
Command	169.7875N	164.5250N	100.0		3		
Tactical	168.0500N	168.0500N			2		
Air Guard	168.625	168.625	110.9		14 and 16		
Air to Ground	169.200	169.200			13 or 15		
Prepared by (Resource Unit Leader) K.CHADWICK/P.FISCHER		Approved by (Planning Section Chief) JANAN HAY SHARP			Date Prepared 08/21/11		Time Prepared 1013

Division Assignment List		1. Branch I		2. Division/Group B 1 of 2			
3. Incident Name LATERAL WEST		4. Operational Period 08/22/11 Monday Day Shift 0730 - 1930					
5. Operations Personnel							
Operations Chief	DANNY BRYANT; GREG SANDERS(t)		Division/Group Sup		M.REED(8/26)/G.BROOKS/MAVERICK(t)		
Operations Chief			Air Attack Supervisor		C. MAGILL/J. JOHNSON		
Branch Director	ZEKE SEABRIGHT/J.COLLETT(t)		Safety Officer		BRIAN BEISEL; PAT SHERIDAN		
6. Resources Assigned this Period							
Strike Team/Task Force/ Resource Designator		Leader	Num of Pers.	Trans. Y/N	Drop Off PT./Time	Pick Up PT./Time	
TFLD; 8/23		BILL EDWARDS	1	N			
E-5; ENG6; OHWAF 10; 8/22		DANIEL ANERINO	3	N			
TFLD; 8/24		SCOTT POSNER	1	N			
E-65; ENG6; MILES 1; 8/25		GENE MATSON	3	N			
E-67; ENG6; PATRICK #95; 8/25		PAUL RAMPINI	3	N			
E87, BOOMAX; NC GDSP		BRUCE ROUNTREE	1	N			
E88, BUSHBOY; NC GDSP		MATHIAS/CARVER	2	N			
E-21;WAT2;RED ROCK FIRE TACT #9;8/25			2	N			
STEN; 8/29		TROY BOSCHEE	1	N			
E-66;ENG6;BUSH FIRE SVCS E 5122;8/25		PHILLIP QUOCHYTEWA	2	N			
E-68;ENG6;MDBWRD BLACKW302;8/25		PAUL ROGER STONE	2	N			
E-7;ENG6;ACADIA ENGINE;8/24		EDWARD PONTBRIAND	3	N			
E-23;WAT2;TACTICAL;8/26		TRAVIS PAULTON	1	N			
E-26;WAT3;SMOKY MTN FIRE TNRD;8/24		LARRY BARTLETT	1	N			
E-105; EXCA; LIGHTWOODKNOT		MIKE PUTMAN	1	N			
E-106; TPL6; DISC MOWER		JAY EAKES	1	N			
7. Control Operations Prepare Feeder and Laurel Ditches as holding lines by mowing and brushing. Begin plans to install water handling system. Continue prep around Gaugin Station. Mop up on Corapeake Road. Begin dozer line from Corapeak Road north to Riddick ditch. Use Aviation resources as needed.							
8. Special Instructions Strong gusty winds may cause trees to fall into work zones. Use lookouts as needed.. Use safe tractor plow tactics and keep personnel clear of tractors, especially when winching. A waterway escape route is in place in Div B. Two john boats and 1 canoe with paddles are staged on the bank of Feeder Ditch jut north of DP 10 along with flotation devices.							
9. Division/Group Communications Summary							
Function	Frequency - RX	Frequency - TX	Tone	System	Channel	System	Channel
Command	169.7875N	164.5250N	100.0		3		
Tactical	168.6000N	168.6000N			5		
Air to Guard	168.625	168.625	110.9		14 and 16		
Air to Ground	169.200	169.200			13 and 15		
Prepared by (Resource Unit Leader) K.CHADWICK/P.FISCHER		Approved by (Planning Section Chief) JANAN HAY SHARP		Date Prepared 08/21/11		Time Prepared 1013	

Division Assignment List			1. Branch I		2. Division/Group E		
3. Incident Name LATERAL WEST			4. Operational Period 08/22/11 Monday Day Shift 0730 - 1930				
5. Operations Personnel							
Operations Chief		DANNY BRYANT; GREG SANDERS(t)		Division/Group		MIKE HUNEKE (9/01)/DEBBIE CASTO	
Operations Chief				Air Attack Supervisor		C. MAGILL/J.JOHNSON	
Branch Director		Z.SEABRIGHT;8/22 / J.COLLETT(t);8/24		Safety Officer		BRIAN BEISEL; PAT SHERIDAN	
6. Resources Assigned this Period							
Strike Team/Task Force/ Resource Designator		Leader		Num of Pers.	Trans. Y/N	Drop Off PT./Time	Pick Up PT./Time
TFLD; 8/24		TRENTON GIRARD/		1	N		
TFLD(t); 9/2		ANDREW PASCARELLA		1	N		
E-112; FUEL TENDER 82; 9/2		RANDY BIRD		1	N		
E-113; FUEL TENDER 8; 9/2		WOODY BARGERON		1	N		
STEN; 9/1		THOMAS WHITAKER		1	N		
E-226; TPL1;NC Flexrac Softtrack; 9/1		CLEAVEN GIBBS		2	N		
E-227; TPL1;FLEXTRAC SOFTTRACK;9/1		CARL MANN		1	N		
E-4; ENG6; WVMOF 641;8/22		KEVIN TAYLOR		4	N	Be available for IA	
E-206; ENG6; SMF #2; 8/30		MARSHALL HALFORD		3	N	with Taylor as ICT4	
C-6; HC1; AUGUSTA HOTSHOTS; 8/31		OSCAR MONTIJO		18	N		
EMTP; 8/26		DAVID MCCURRY		1	N		
EMTB; 8/28		KENNETH K KESSLER		1	N		
EMTP; 8/25		DEAN CARPENTER		1	N		
SOF2; 8/26		RONALD GUCK		1	N		
STAM; 8/27		JIM MARETT		1	N		
7. Control Operations							
<p>Start prep of Forest Line Rd from DP8 to DP7. Prep Cross Canal from DP7 to DP6. Use Aviation resources as needed. Install hose lay along dozer line and begin mop up operations.</p>							
8. Special Instructions							
<p>Caution - strong gusty winds may throw trees down into work zones. Mitigate danger trees with equipment and saws where possible. Watch for flare ups along the fire perimeter with increased winds. Escape Route (Intercoastal Bridge): 45,000 lb limit. Ensure even load, cross one vehicle at a time. Low clearance vehicles use extra caution.</p>							
9. Division/Group Communications Summary							
Function	Frequency - RX	Frequency - TX	Tone	System	Channel	System	Channel
Command	168.3500N	168.3500N			3		
Tactical	168.0500N	168.0500N			1		
Air to Guard	168.625	168.625	110.9		14 and 16		
Air to Ground	169.200	169.200			13 and 15		
Prepared by (Resource Unit Leader) K.CHADWICK/P.FISCHER			Approved by (Planning Section Chief) JANAN HAY SHARP			Date Prepared 08/21/11	Time Prepared 1013

Division Assignment List		1. Branch II		2. Division/Group Bull North			
3. Incident Name LATERAL WEST		4. Operational Period 08/22/11 Monday Day Shift 0730 - 1930					
5. Operations Personnel							
Operations Chief	DANNY BRYANT; G. SANDERS(t)		Division/Group		D.SNOW/G.RIGGS/M.RICE(t)		
Operations Chief			Air Attack Supervisor		C. MAGILL/J.JOHNSON		
Branch Director	DAVID LAFON		Safety Officer		BRIAN BEISEL; PAT SHERIDAN		
6. Resources Assigned this Period							
Strike Team/Task Force/ Resource Designator		Leader		Num of Pers.	Trans. Y/N	Drop Off PT./Time	Pick Up PT./Time
TFLD; 8/22		JOHN LEE (t)		1	N		
TFLD; 8/24		GARY GLINTENKAMP		1	N		
STEN		JEREMY CALLICUTT		1	N		
E-12; ENG6; VAVAF 31; 8/22		AARON BENNINGTON		3	N		
E-6; ENG6; IN-HOF 21; 8/22		PAUL FOUNTAIN		3	N		
E-9; ENG6 ; PRINCE WILLIAM 1; 8/26		ROCKY SCHROEDER		2	N		
E-3; ENG6; PA-ALF 22; 8/22		CRAIG KOSTRZEWSKI		3	N		
E-27; WAT2; TIPTON YOUNG #1; 8/31		KEN SWAIN		1	N		
C1; CREW T1; MIDEWIN IHC; 8/23		JERRY HOFFMAN		21	N		
EMTP; 8/25		DEAN CARPENTER		1	N		
EMTB; 8/28		KENNETH K KESSLER		1	N		
EMTP; 8/26		DAVID MCCURRY		1	N		
SOF2; 8/26		RON GUCK		1	N		
7. Control Operations Begin prep for water flow. Continue to hold and improve line on Bull North fire. Use aviation resources as needed							
8. Special Instructions Gusty winds may push trees across the line. Use extreme caution and mitigate ranger trees. Escape Route (Intercoastal Bridge): 45,000 lb limit. Ensure even load, cross one vehicle at a time. Low clearance vehicles use extra caution.							
9. Division/Group Communications Summary							
Function	Frequency - RX	Frequency - TX	Tone	System	Channel	System	Channel
Command	169.7875N	164.5250N	100.0		3		
Tactical	168.2000N	168.2000N			2		
Air Guard	168.625	168.625	110.9		14 and 16		
Air to Ground	169.200	169.200			13 and 15		
Prepared by (Resource Unit Leader) K.CHADWICK / P.FISCHER		Approved by (Planning Section Chief) Janan Hay Sharp			Date Prepared 08/21/11		Time Prepared 1013

Division Assignment List		1. Branch II		2. Division/Group Water Handling Group			
3. Incident Name LATERAL WEST		4. Operational Period 08/22/11 Monday Day Shift 0730 - 1930					
5. Operations Personnel							
Operations Chief	DANNY BRYANT; GREG SANDERS(t)		Division/Group		AARON GAY/RODNEY BLACK		
Operations Chief			Air Attack Supervisor		C. MAGILL/J. JOHNSON		
Branch Director	DAVID LAFON		Safety Officer		BRIAN BEISEL; PAT SHERIDAN		
6. Resources Assigned this Period							
Strike Team/Task Force/ Resource Designator		Leader		Num of Pers.	Trans. Y/N	Drop Off PT./Time	Pick Up PT./Time
TFLD; 8/30		SHAWN NAGLE		1	N		
E-58; ENG6; NC ENG 745; 8/23		AARON L GAY		2	N		
E-57; ENG6; NC ENG 780; 8/23		CHARLES DAVIS		2	N		
E-56; ENG6; NC ENG 722; 8/23		MIKE HOGGARD		2	N		
E-154; WT T1 6000 gal (8/23)		RICKY BALLANCE		1	N		
TFLD; 8/29		STEVE D'AMBRA		1	N		
DOZB; 8/25		JONATHON F KNAPPER		1	N		
E-117; EXCA; RIVERSIDE EXCAVATION;8/27		ERIC CLAYTON		1	N		
E-118; EXCA; ARMSTRONG; 8/27		CHARLES SEARS		1	N		
E-114; EXCA; J & M EXCAVATION		E.MURPHY		1	N		
E-150; DOZ2; DOZER; 9/6		CLEO SIMON		1	N		
E-212; FRONT END LOADER		MELVIN OWENS		1	N		
E-115; EXCA; J & M EXCAVATION;		SAM STORY		1	N		
E-107; TPL6; BOOMAX; 8/26		VANCE JONES		1	N		
E-108; TPL6; DISC MOWER;8/26		DONNY SHELTON		1	N		
E-109; MISC; DISC MOWER;8/26		TERRY MCCALL		1	N		
7. Control Operations Prep canal ditches and install pumping equipment							
8. Special Instructions Coordinate with Branch Director and DIVS when working in their area of responsibility. WT staged @ Corapeake Rd to fill tenders. Watch for traffic and parked vehicles along road. Communicate with DIVS when vehicles need to be moved.							
9. Division/Group Communications Summary							
Function	Frequency - RX	Frequency - TX	Tone	System	Channel	System	Channel
Command	169.7875N	164.5250N	100.0		3		
Tactical	169.9000N	169.9000N			7		
Water Rept.	168.0750N	170.4250N			6		
Air to Ground	169.200	169.200					
Prepared by (Resource Unit Leader) K.CHADWICK/P.FISCHER			Approved by (Planning Section Chief) Janan Hay Sharp		Date Prepared 08/21/11		Time Prepared 1013

Incident Radio Communications Plan		1. Incident Name: Lateral West		2. Date/Time Prepared: 08/21/2011 1430 hrs		3. Operational Period (Date/Time) 08/22/2011 0730-1930, Night 1930-2400, 0001-0730	
4. Basic Radio Channel Utilization							
System/Cache	Channel	Function	Frequency/Tone	Assignment	Remarks		
	CH 1	TAC 1	RX 168.050 Narrow Analog TX 168.050	Div A/F/5			
	CH 2	TAC 2	RX 168.2 Narrow Analog TX 168.2	Div D/Bull North			
	CH 3	CMD 3	RX 169.7875 Narrow Analog TX 164.525 Tone 100.0	Command Repeater			
	CH 4	TAC 4	RX /RX 168.350 Narrow Analog	DIV C			
	CH 5	TAC 5	RX 168.600 Narrow Analog TX 168.600	DIV B			
	CH 6	CMD 6	RX 168.075 Narrow Analog TX 170.425	Water Handling Repeater			
	CH 7	TAC 7	RX/TX 169.900 NARROW ANALOG	FIRING/WATER HANDLING			
	CH 8	VA DOF	RX /TX 172.275 Narrow Analog		Coordination with Virginia DOF units		
	CH 9	SE COMP	TX/RX 159.285 ANALOG WIDE	COORDINATION WITH NC			
	CH 10	NC A-G	TX/RX 171.575 TONE 131.8				
	CH 11	NC TAC	RX /RX 151.4 Analog Narrow TONE 136.5				
	CH 12	BLANK			South		
	Ch 13	AIR TO GROUND	RX/TX 169.200				
	CH 14	AIR GUARD	RX /TX 168.625 TONE 110.9	EMERGENCY CONTACT WITH AIRCRAFT			
AIR TO GROUND	CH 15	AIR TO GROUND	RX/TX 169.200				
AIR GUARD	Ch 16	Air Guard	RX/TX 168.625 TX Tone 110.9	Emergency contact with Aircraft			
Communications		Comm Unit	678-316-4615	Claude Gilleland			
ICS 205	5. Prepared By (Communications Unit Leader): Claude Gilleland						

MEDICAL PLAN	1. Incident Name Lateral West Complex	2. Date Prepared 8/21/2011	3. Time Prepared 1500	4. Operational Period 8/22/2011 DAY /NIGHT SHIFT			
5. Incident Medical Aid Station							
Medical Aid Stations	Location			Paramedics Yes No			
Medical Unit (ICP) 404-354-5799	Lateral West Complex ICP Shanna Ellis MEDL Tammy Willoughby MEDL (T)			X			
Medical Personnel	Day Shift: DIV A/D: EMTP Marc Burnette/EMTB Tom Grant/EMTP Shane Kessler DIV B: EMTP Kurt Gainer/EMTB Chris Sachs DIV C/E/Bull North: EMTP Dean Carpenter/EMTP David McCurry/EMTB Kenneth Kessler Suffolk Fire & EMS Ambulance Night Shift: Suffolk Fire and EMS 911 Service Darian Stevens EMTB			X X			
Ambulance Services							
Name	Address	Phone		Paramedics Yes No			
Suffolk Fire &EMS	300 Kings Fork Rd. Suffolk, VA 23434	911		Yes			
Nansemond-Suffolk Rescue Squad	Market Street, Suffolk, VA	911		Yes			
Air Ambulance Service							
Nightengale Air Ambulance	Sentara Norfolk General	911		Yes			
7. Hospitals							
Name	Address	Travel Time Air Ground		Phone	Helipad Yes No	Burn Center Yes No	
Sentara Obici	2800 Godwin Blvd, Suffolk	15 min	40 min	757-934-4000	Yes		No
Sentara Norfolk General	600 Gresham Dr. Norfolk (Level 1 Trauma and Burn Center)	20 min	85 min	757-388-3000	Yes		Yes
8. Medical Emergency Procedures							
<ol style="list-style-type: none"> Report all injuries/illnesses to Division Supervisors (or designee) who will assume command and notify Division Medical Personnel and Line Safety Officer. Medical personnel will provide medical care & stabilize patient. Division Supervisors will notify Communications with size-up of injury/illness and exact location. <u>Do not use the injured person's name on the radio.</u> Communications will notify MEDL and the Safety Officer to assist and to advise for further care as needed. SOF1 and MEDL will coordinate with Communications to contact ambulance or other care. Any air resources will be coordinated through local EMS/911. Communications network will be clear of all traffic until the medical emergency is finished. <p>Request that FFTR/Engine crews or single resources let MEDL know if they have any EMTs or Paramedics and if they have equipment with them.</p>							
Helispots - H1 Dismal Swamp Helibase - LAT 36 36 54/LONG 76 33 14 H2 Suffolk Municipal Airport (SFQ 122.7) - LAT 36 40 39/LONG 76 36 16 *ALTERNATE LANDING SITE MAY BE ESTABLISHED BY LOCAL FIRE RESCUE OR ON-SCENE PERSONNEL. USCG Heli-Rescue – Elizabeth City, NC 757-668-5555 (To be used by medical or air operations ONLY).							
Prepared by (Medical Unit Leader) Shanna Ellis, MEDL							
10. Reviewed by (Safety Officer) Brian Beisel SOF1							

AIR OPERATIONS SUMMARY		PREPARED BY: Terry Harris				PREPARED DATE/TIME: 8/21/2011 1700							
1. INCIDENT NAME: LATERAL WEST		2. OPERATIONAL PERIOD DATE: 8/21/2011		START TIME: 0800	END TIME: 2100	SUNRISE: 6:29 AM	SUNSET 1949						
3. REMARKS (Safety Notes, Hazards, Air Operations Special Equipment, etc.) -PILOTS-WATCH FOR BIRDS AND OTHER AIRCRAFT -BE ALERT FOR HIGH WINDS AND TURBULANCE -NOTE THAT SOME TOWERS ARE NOT MARKED ON SECTIONAL MAPS. TOWERS COULD BE UP TO 2500 FEET TALL -ALL FIREFIGHTING AIRCRAFT NEED TO SQUAWK 1255. FLY WITH LIGHTS ON. -HEADS UP WHEN PERFORMING WATER DROPS AROUND CREWS ON THE GROUND -MAINTEIN CLEAR COMMUNICATIONS -CREWS STAY AWAY FROM WATER DROPS INCLUDING APPROACH AND DEPARTURES -AIRCRAFT WILL BE ORDERED AND DISPATCHED UTILIZING LATITUDE AND LONGITUDE-DEGREES DECIMAL MINUTES -IMET RELEASING WEAHTER BALLONS -AIRCRAFT PRIORITIES 1. PUBLIC AND FIREFIGHTER SAFETY 2.PROTECTION OF PROERTY AND RESOURCES 3. INITIAL ATTACK 4.POTENTIAL PROBLEM FIRES 5. UNSTAFFED FIRES 6. IF FILING A SAFECOM NOTIFY AIR OPERATIONS BRANCH						4. MEDEVAC A/C: 911 Nightingale		5. TFR: FDC 1/0543 Polygon 2000' MSL 1. IMMEDIATE NOTIFICATION OF INTRUSIONS ARE TO BE PLACED WITH THE FAA.					
6. PERSONNEL		Phone	7. FREQUENCIES		AM	FM	8. FIXED WING # Available/ Type/ Make-Model/FAA N# / Bases						
AOBD: Terry Harris		240-863-1038	AIR/AIR PRIMARY		122.925		AIRTANKERS/LEAD/ASM						
		936-366-4239	AIR/AIR SECONDARY		122.575								
ASGS: Sandra Shellnut		970-426-1711	NATIONAL FLIGHT FOLLOWING (NARROW BAND)				VIRGINIA INTERAGENCY COORDINATION CENTER Direct: 540-265-5160 EXT. 221 FAX: 540-265-5225 Region One North Carolina FS Ops Room: Jim Slye 252-520-2402 ext. 227; cell 252-560-5467 FAX: 252-520-4940 ICP Fish & Wildlife FMO Office – 757-986-3480						
Local Aviation Contact: Kyle Krzywicki		757-617-4970											
ATGS: James Johnson		307-259-0902	AIR/GROUND PRIMARY			169.200N							
ATGS (t):Donnie Harris 252-475-8012			AIR/GROUND SECONDARY			171.575	1. Helibase: Suffolk Airport Lat 36 40 39 Long 76 36 16 2. Helispots:H -1 Dismal Swamp Helibase Lat. 36 36 54 Long 76 33 14						
ATGS Aircraft: N1353L A-6 Cheasapeake						Tone 131.8							
ATGS: Carl McGill		541-519-0850					1. Helibase: Suffolk Airport Lat 36 40 39 Long 76 36 16 2. Helispots:H -1 Dismal Swamp Helibase Lat. 36 36 54 Long 76 33 14						
ATGS Aircraft: N5078E A-15 Suffolk													
HEB2: John Bragg		423-483-2798	COMMAND: (Simplex)				VIRGINIA INTERAGENCY COORDINATION CENTER Direct: 540-265-5160 EXT. 221 FAX: 540-265-5225 Region One North Carolina FS Ops Room: Jim Slye 252-520-2402 ext. 227; cell 252-560-5467 FAX: 252-520-4940 ICP Fish & Wildlife FMO Office – 757-986-3480						
HEB2 (t): Tim Lanterman		386-623-5263											
ACDP: Richard Schmid		541-499-1600	COMMAND RPT SEE ICS 205		Rx:	Tx:	1. Helibase: Suffolk Airport Lat 36 40 39 Long 76 36 16 2. Helispots:H -1 Dismal Swamp Helibase Lat. 36 36 54 Long 76 33 14						
HELIBASE		240-863-1033	DECK FREQ:			168.7125							
			TOLC:										
9. HELICOPTERS (Use Additional Sheets As Necessary) HELIBASE (SUFFOLK AIRPORT)													
FAA N#	TY	MAKE/MODEL	BASE	AVAIL	START	REMARKS	FAA N#	TY	MAKE/MODEL	BASE	AVAIL	START	REMARKS
N21HX A-2	3	BELL 407		0830	0730	Ron Nixon 540-392-5569	HT-745 N957AC A-7	1	Sikorsky S-64		0830	0800	Bruce Dissel 970-759-5514 970-948-7674
N209CP	3	BELL L-4				Michael Hurst 678-622-6308	N699RH A-1	1	K-1200		0830	0800	Al Driesbach 805-479-1837

DEMOBs August 22 - 26

The resources listed below are scheduled to time out soon. The dates listed are the last operational period for Lateral West resources. Please review the list carefully. If you believe your final shift date should occur between August 22 thru 26 and you are not on this list, please call Demob at 757-986-2146.

Supervisors should submit general messages to demob specifying the date/time that each resource is available for release. Flights take time to arrange so supervisors should provide release dates/times at least two days prior to release. General messages should specify if ground support is needed to the airport.

Supervisors must submit Extension Requests via extension request forms to Demob prior to the demob date for each resource to be extended. Extension forms are available in the Check In / Demob Trailer. Forms need to be signed by the appropriate Section Chiefs and the resource to be extended. The authorization process takes time to complete so the earlier Demob receives an extension request the better.

IF YOU NEED A FLIGHT HOME: In order to arrange flights, dispatch needs the date of birth for each passenger. If you need a flight home and do not recall providing a date of birth at check-in, please call demob at 757-986-2146.

Resource	Name	Trvl Mthd	Kind	Last Operational Period
O-18	SMESTAD, STEVE	AOV	DIVS	08/21/11
O-21	GRANT, THOMAS	AOV	EMTB	08/21/11
O-22	KIRK, WILLIAM	AOV	FALB	08/21/11
O-24	GOOD, DAVE	AOV	FALB	08/21/11
O-7	CRAIN, JOHN	AIR	LSC2	08/21/11
C-2	T2IA PATRICK	POV	HC2	08/22/11
E-12	ENGINE 31	AOV	ENG6	08/22/11
E-19	GEO-BOY	AOV	TRAC	08/22/11
E-3	PA-ALF 622	AOV	ENG6	08/22/11
E-4	WVMOF 641	AOV	ENG6	08/22/11
E-5	OHWAF 10	AOV	ENG6	08/22/11
E-6	IN-HOF E-21	AOV	ENG6	08/22/11
O-10	THOMPSON, DEANNA	POV	THSP	08/22/11
O-2	KOENIG, WILLIAM	AOV	ICT3	08/22/11
O-30	HERRING, GORDON	A/R	SPUL	08/22/11
O-33	DURFEE, MICHAEL G.	AOV	PSC2	08/22/11
O-43	TYREE, DONNIE	POV	TPIA	08/22/11
O-49	SWAIN, JEFF	AOV	TPOP	08/22/11
C-1	MIDEWIN IHC	AOV	HC1	08/23/11
E-10	NERI ENGINE 840	AOV	ENG6	08/23/11
E-11	ENGINE FSP - 11	AOV	ENG6	08/23/11
E-14	ATTACK ONE #6	POV	ENG6	08/23/11
E-15	NATIONAL #5	POV	ENG6	08/23/11
E-154	WT T1 6000 GAL	AOV	WTT1	08/23/11
E-17	MENOMINEE 5862	AOV	ENG6	08/23/11
E-56	NC ENG 722	AOV	ENG6	08/23/11
E-57	NC ENG 780	AOV	ENG6	08/23/11
E-58	NC ENG 745	POV	ENG6	08/23/11

Resource	Name	Trvl Mthd	Kind	Last Operational Period
E-64	NC PICKUP PK 7769	AOV	PU	08/23/11
E-83	ST TPS2 NCNCS D7	AOV	TPS2	08/23/11
O-35	BELKNAP, SCOTT A	A/R	SOFR	08/23/11
O-39	KLOCK, LARRY	A/R	SOFR	08/23/11
O-40	PAYNE, LEWIS	AOV	DOZB	08/23/11
O-41	WOODEN, JACKIE	A/R	DOZB	08/23/11
O-44	EDWARDS, WILLIAM	AOV	TFLD	08/23/11
O-46	RICE, MICHAEL PAUL	A/R	TFLD	08/23/11
O-47	MIKEL, DONALD DAVID	A/R	TFLD	08/23/11
O-48	JOHNSON, BRENDA	A/R	IBA1	08/23/11
O-51	CARTER, CHRISTOPHER	AOV	DOZB	08/23/11
O-71	MEEKINS, ERIC	AOV	PLDO	08/23/11
E-104	SUPPORT VEHICLE FOR C-3	POV	PU	08/24/11
E-26	SMOKY MTN FIRE TENDER	POV	WAT3	08/24/11
E-7	ACADIA ENGINE	AOV	ENG6	08/24/11
E-84	STRIKE TEAM NC-NCS	AOV	TPS2	08/24/11
O-54	KENNEDY, SCOTT	REN	IMET	08/24/11
O-58	GAINER, KURT	POV	EMTP	08/24/11
O-59	GALLERY, MARTIN	AOV	SEC1	08/24/11
O-62	GIRARD, TRENTON	AOV	TFLD	08/24/11
O-63	BOT, MICHAEL	AOV	TFLD	08/24/11
O-65	POSNER, SCOTT D	A/R	TFLD	08/24/11
O-68	GLINTENKAMP, GARY	AIR	DOZB	08/24/11
O-69	PARKS, DALYNN B	A/R	DIVS	08/24/11
C-3	T2IA DELAWARE STATE	AOV	HC2	08/25/11
C-4	T2IA WV STATE #1	REN	HC2	08/25/11
C-5	CREW - CAMP - PINE KNOT JCC -	AOV	CAMP	08/25/11
E-21	RED ROCK FIRE TACTICAL #9	POV	WAT2	08/25/11
E-22	SNOWY RIVER	POV	WAT2	08/25/11
E-62	FIRE CAT		TRAC	08/25/11
E-65	MILES SOUTHEASTERN VA-1	POV	ENG6	08/25/11
E-66	BUSH FIRE SERVICES E 5122	POV	ENG6	08/25/11
E-67	PATRICK #95	POV	ENG6	08/25/11
E-69	SCFMF SUMTER 362	AOV	ENG6	08/25/11
E-72	KYLBF 162	AOV	ENG6	08/25/11
E-76	PICKUP PJ5329	AOV	PU	08/25/11
E-77	ST TSP2 NCNCS D13	AOV	TPS2	08/25/11
E-86	304 BLACKWATER SUPPORT	AOV	LOWB	08/25/11
O-100	BECK, JON	AOV	FFT1	08/25/11
O-153	MCPHERSON, JEFFERY A	AOV	THSP	08/25/11
O-53	MORGAN, LLOYD	POV	RADO	08/25/11
O-55	CARPENTER, DEAN	A/R	EMTP	08/25/11
O-56	LADOU, THOMA C	AIR	ORDM	08/25/11
O-57	VANARSDALL, DAVID R	AOV	RCDM	08/25/11
O-61	LOVAN, STAN M	AIR	TFLD	08/25/11
O-64	LARSON, KRIS	A/R	TFLD	08/25/11
O-66	STRIETZEL, THOMAS R	A/R	TFLD	08/25/11

Resource	Name	Trvl Mthd	Kind	Last Operational Period
O-67	KNAPPER, JONATHON F	A/R	DOZB	08/25/11
O-70	HARRIS, DONALD	AOV	ATGS	08/25/11
O-72	KINGSTON, RAY L	AIR	ORDM	08/25/11
O-73	TEMPLE, RICHARD	AOV	RCDM	08/25/11
O-75	BROSTROM, LEWIS ARTHUR	A/R	BCMG	08/25/11
O-76	OLSEN, KEN C	A/R	BCMG	08/25/11
O-77	QUILLEN, ANDREW	A/R	RADO	08/25/11
O-78	LAVAL, STEVEN A	AIR	GISS	08/25/11
O-79	LUND, MEREDITH D	A/R	TNSP	08/25/11
O-81	SACHS, CHRISTOPHER ADAM	AIR	EMTB	08/25/11
O-82	STEVENS, DARIAN	POV	EMTB	08/25/11
O-84	BURNETTE, MARC ERWIN	AIR	EMTP	08/25/11
O-87	EVANS, MICHAEL DAVID	AOV	SEC1	08/25/11
O-91	BRAGG, JOHN	AOV	HEB2	08/25/11
O-95	RICHARDSON, JOHN	AOV	DRIV	08/25/11
O-99	DIFENDERFER, EPHRAIM	AOV	ENOP	08/25/11

TIME

CTR CHALLENGED LIST - PLEASE SEE TIME

O-182 MANN

E-83.6.1 CADDY

O-179 WHITAKER

QUOTE FOR THE DAY

*“Trust safety, not luck. Hope for the best---
plan for the worst.”*

PLEASE SEE EQUIPMENT TIME

E-238

E-239

E-240

E-241

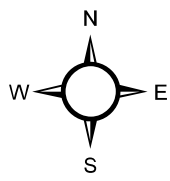
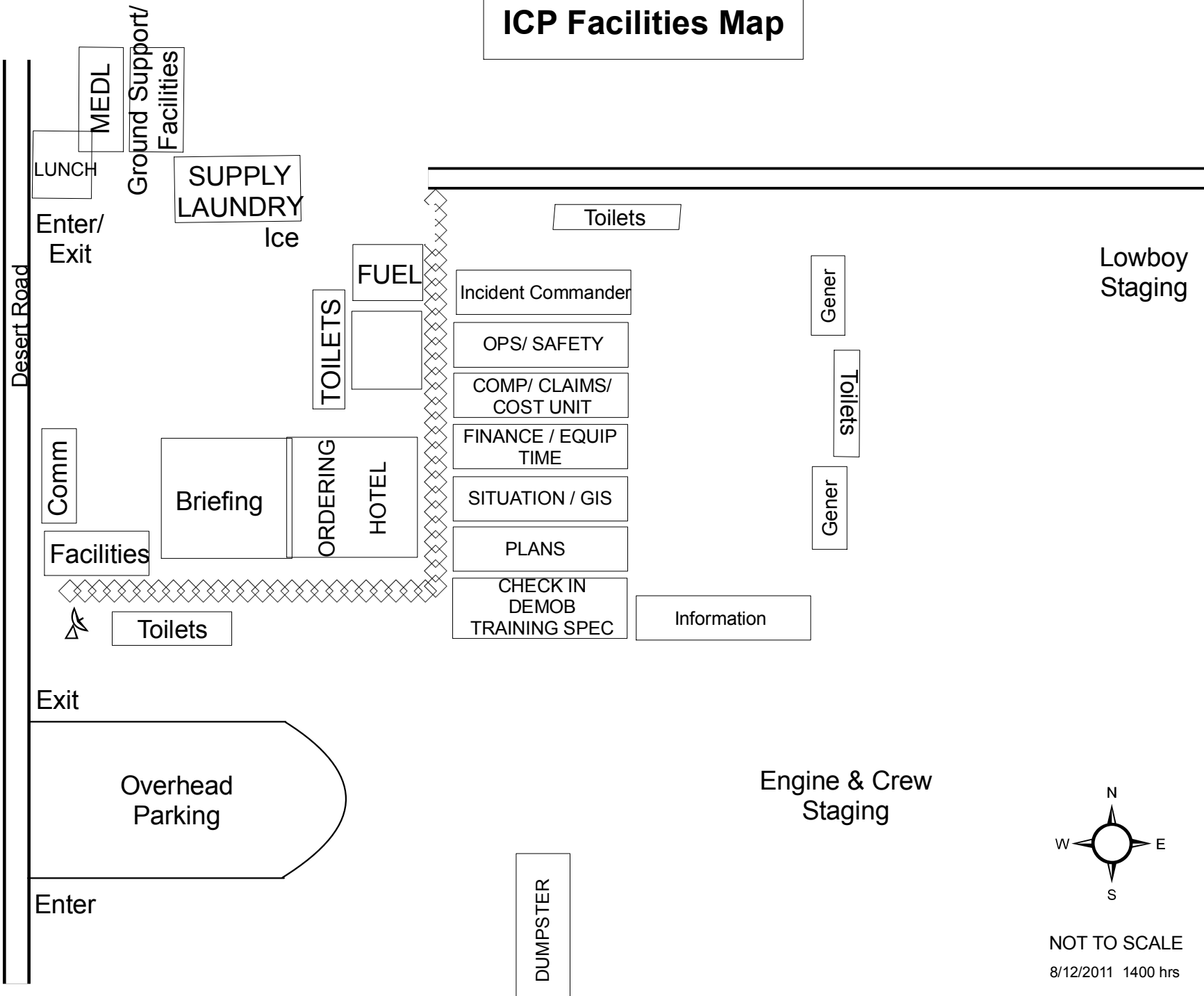
E-242

E-243

E-244

E-245

Lateral West Fire ICP Facilities Map



NOT TO SCALE
8/12/2011 1400 hrs



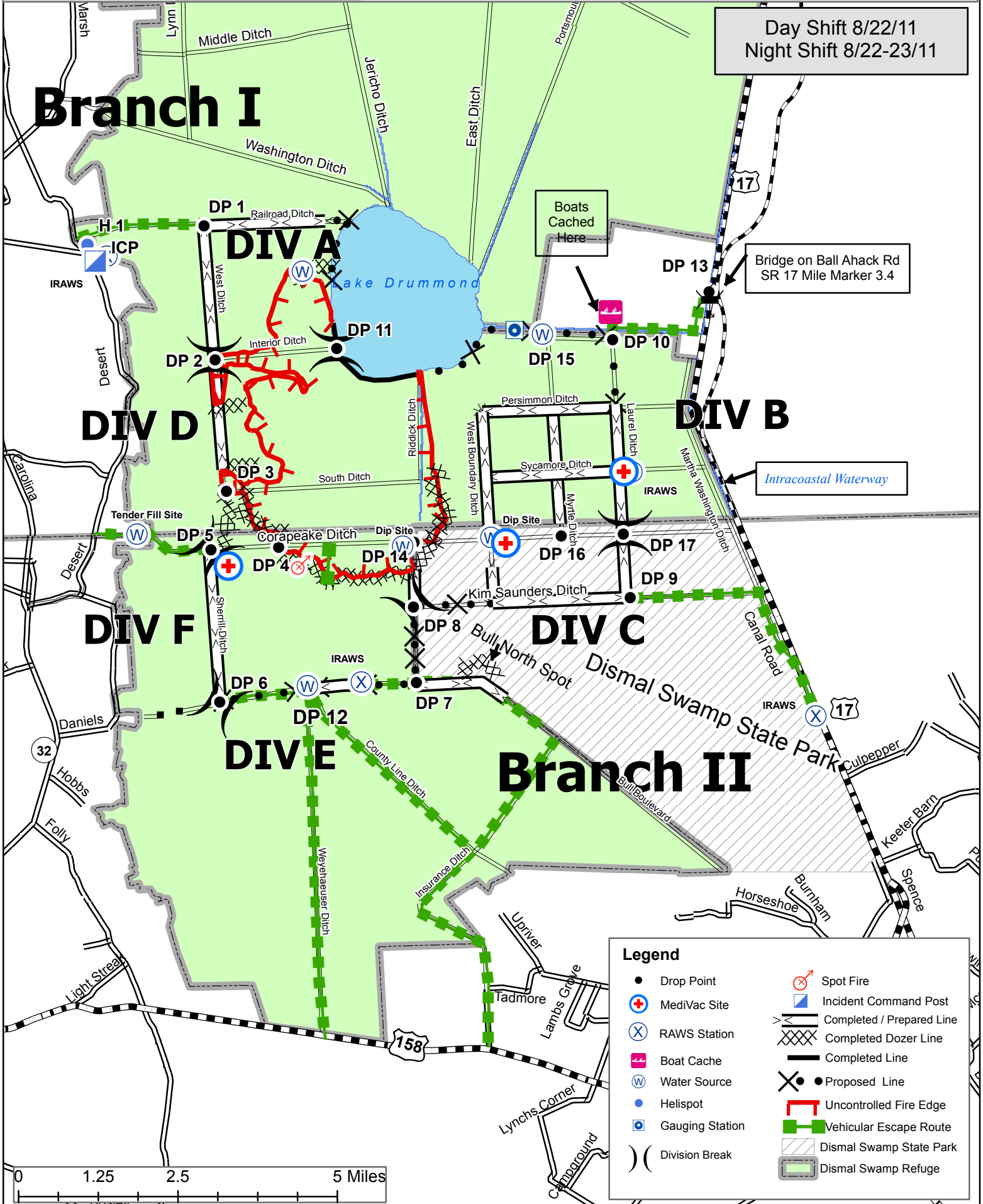
IAP Map

Lateral West Fire Great Dismal Swamp



VA-GDR-011005 6,004 Acres as of
PRF9FY 1100hrs 8/20/2011

Day Shift 8/22/11
Night Shift 8/22-23/11



Branch I

DIV A

DIV B

DIV D

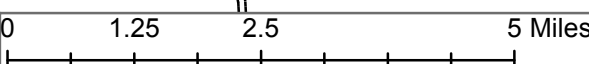
DIV C

DIV F

DIV E

Branch II

Legend			
●	Drop Point	⊗	Spot Fire
⊕	MediVac Site	Ⓜ	Incident Command Post
⊗	RAWS Station	⊗	Completed / Prepared Line
🚚	Boat Cache	⊗	Completed Dozer Line
Ⓜ	Water Source	—	Completed Line
Ⓜ	Helispot	⊗	Proposed Line
Ⓜ	Gauging Station	⊗	Uncontrolled Fire Edge
) (Division Break	—	Vehicular Escape Route
		▨	Dismal Swamp State Park
		▨	Dismal Swamp Refuge



Date Branch/Division Print Name/Title

WEATHER FORECAST (Issued 08/21/11 1900) **Scott Kennedy - Incident Meteorologist**
Lateral West Fire Great Dismal Swamp, Fish and Wildlife **Forecast #14 08/22-23/2011 DAY/NIGHT**

WEATHER DISCUSSION:
A cold front will move off the coast this morning. High pressure will build into the area Tonight and Tuesday, then move off the Mid Atlantic coast Wednesday. Another cold front will approach the area Thursday.

WEATHER FORECAST DAY (Night):
GENERAL: Partly Cloudy with a 20% of showers and thunderstorms in the morning. **(Mostly clear)**
TEMPERATURES: 86°-88° **(60°-63°)**
HUMIDITY: Minimum 40%-45% **(Maximum 80%-90%)**
20 FT WINDS: NW winds 6-12G20 mph in the morning, becoming N 5-10G15 mph in the afternoon. **(NE 4-8 mph)**
STABILITY/INVERSION: Mixing height to 7000 ft agl around 1500. **(Inversion to 500 ft by 2100)**
DISPERSION INDEX: 70, Good. **(12, Poor)**
TRANSPORT WINDS: NNW 18 mph. **(N 12 mph)**
LIGHTNING ACTIVITY LEVEL: 2 **(1)**

OUTLOOK FOR TUESDAY:
Mostly Sunny. Maximum temperature around 84 degrees. Minimum humidity 35-40%. Winds NE 5-10G15 mph. Dispersion 50, generally good.

EXTENDED FORECAST:
Wednesday: Partly Cloudy. Minimum temperature around 61 degrees. Maximum temperature around 86 degrees. Minimum humidity 43-48%. Winds E 4-7, becoming SE 5-10G15 mph in the afternoon.
Thursday: Partly Cloudy with a 20% chance of showers and thunderstorms. Minimum temperature around 70 degrees. Maximum temperature around 88 degrees. Minimum humidity 48-53%. Winds S 4-7 mph, increasing to 5-10G15 mph in the afternoon.
Friday: Mostly Cloudy with a 30% chance of showers and thunderstorms. Minimum temperature around 72 degrees. Maximum temperature around 86 degrees. Minimum humidity 50-55%. Winds ESE 4-7 mph, increasing to 5-10G15 mph in the afternoon.

FIRE BEHAVIOR (Issued 08/21/11 19:00) **Michael Durfee - FBAN**
Lateral West Fire Great Dismal Swamp, Fish and Wildlife Service **Forecast #14 08/22-23/2011 DAY/NIGHT**

Fire Behavior Discussion - ALL DIVISIONS:
Watch for the winds to switch to the NW and NE as the day progresses. The winds could push the ground fire along the south perimeter and cause the down trees to flair-up (SEE: Low Brush and Hardwood Understory). POI in the receptive fuels is 70+ %. Watch for spotting if the heavy fuels begin to burn. Ground fire and surface fuels could increase in intensity. Watch for possible increased intensity if the fire advances into any of the cut over or blow down units south of the Corapeake Ditch (SEE: Southern Rough).

Low Brush/Regeneration/ Slash (Models 4,6,12) – ROS: < 40 chains / hr FL: 8-11 feet Spotting Distance 0.1 miles POI 70% (DIV - ALL)

Hardwood with Understory (Model 10) – ROS: < 1/2/ to 1 chain / hr FL: < 2 feet Spotting Distance 0.1 miles POI 70% (DIV ALL)

Southern Rough (Brush with Overstory) (Model SH9) – ROS: 30-40 chains / hr FL: 12-16 feet Spotting Distance 0.1 miles POI 70% (DIV B, C, Bull North)

Wind increases and/or changes direction

SAFETY MESSAGE**Brian Biesel/Pat Sheridan – Safety Officers**

Lateral West Fire Great Dismal Swamp, Fish and Wildlife Service

08/22-23/2011

Transition – Monday the 22nd is transition day. This change does not change any of the objectives for the fire, just some of the players. If you questions ensure you get answers prior to engaging the fire and you know who you report to. The two teams are working hard to make the transition as transparent as possible. If anything is not clear, please ask questions.

Road Congestion – Drop points, Intersections and Parking Areas are still areas of high concern for accidents. All resources are doing a great job of parking on the opposite side of the road away from the ditch. More gravel is due during the operational period on Monday thru Corapeak Ditch. Adhere to the **5 MPH** limit when going past personnel or equipment on the roads in the Refuge. You never know when someone may step out from behind equipment. A number of flat tires are occuring from the stabs created by the bush hogging work along the road sides.

Road Shoulders – With the rising water levels in the ditches the road shoulders are becoming soft. Park on the opposite side of the road from the ditches if possible. Fire and road travel have weakened the edges of the road.

 TRAINING**Meredith Lund Training Specialist**

Lateral West Fire Great Dismal Swamp, Fish and Wildlife

Life's blows cannot break a person whose spirit is warmed at the fire of enthusiasm. - Norman Vincent Peale



Be enthusiastic about your career and initiate a task book with your home unit before your next fire detail.

Stay Safe,
Meredith Lund, JNSP

