



















Point 2 Fire IAP Map
 Rileyville / Bentonville / Strasburg Quads
 Day Shift 06/28/2012
 181 Acres as of 1300 06272012
 1:24,000
 JMM 06272012 2000

Legend

-  Drop Points
-  Trail Shelter
-  Division Breaks
-  Fire Perimeter
- Line_type**
-  Proposed Dozerline
-  Planned Handline
-  Trails
-  Wilderness
- Roads**
- Road Status**
-  Public Road
-  Forest Highway
-  Open Year-Around
-  Open Seasonally
-  Administrative Use Only
-  Closed Year-Around
-  Decommissioned
-  Unauthorized
-  Private
-  non-ri-land

