
























Point 2 Fire Operations Map
 Rileyville / Bentonville / Strasburg Quads
 Day Shift 06/29/2012
 353 Acres as of 1030 06282012
 1,350 Acres Estimated Containment Size
 1:10,000
 JMM 06282012 2000

Sling Spot
 N 38 53' 33.1"
 W 78 20' 14.2"
 Elev 1942'

- Legend**
-  Turnaround
 -  Portable Repeater
 -  Drop Points
 -  Helibase
 -  Trail Shelter
 -  division_breaks
 -  completed_dozerline
 -  completed_handline
 - Line_type**
 -  Proposed Dozerline
 -  Proposed Handline
 -  Fire Perimeter
 -  Trails
 -  wilderness
 - Roads**
 - Road Status**
 -  Public Road
 -  Forest Highway
 -  Open Year-Around
 -  Open Seasonally
 -  Administrative Use Only
 -  Closed Year-Around
 -  Decommissioned
 -  Unauthorized
 -  Private
 -  non-nf-land

