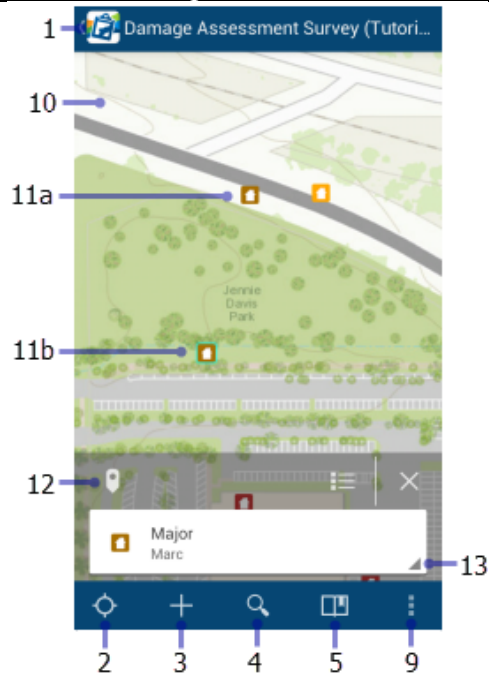



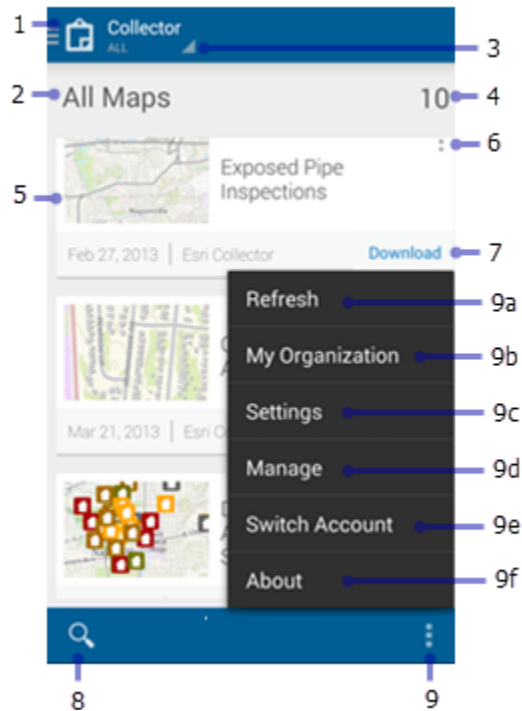


Map – Android



1. **Collector icon**—Goes to the [Gallery](#).
2. **My Location** tool—Uses your device's GPS to show your location.
 -  icon indicates your location doesn't display on map.
 - Once your location is turned on, the icon  indicates your location displays on the map and is kept centered.
 - Once you pan the map while your location displays, the icon  indicates your location displays on the map but isn't kept centered.
3. **Collect new** tool—Adds a feature.
4. **Search** tool—address, coordinates, etc...
5. **Bookmarks** tool
6. **Measure** tool
7. **Basemap** tool
8. **Layers** tool
9. **Overflow** (Menu)
10. **Map** (pan, zoom in/out)
11. (a & b) **Features** (add, update, delete)
12. **Results**—Results generated when you tap a feature or place
13. **Result action**—Display a menu of the actions available on a tap or search result.

Gallery - Android



1. **Collector icon**—Expands the [menu](#).
2. **Gallery**—Describes the group of maps you see.
 - All Maps
 - My Maps
 - A group name
3. **Gallery filter**—Shows all maps or offline maps
4. **Map count**—The number of maps in the Gallery.
5. **Map card**—Tap the thumbnail to open the map.
6. **Map overflow**—reload the map or show the map's details.
7. **Download**—Take your map offline
8. **Search** maps in Gallery
9. **Overflow menu**—Provides access to:
 - a. **Refresh**—Refresh the list of maps.
 - b. **My Org**—View info about your org.
 - c. **Settings**—View/update the account settings.
 - d. **Manage**—Manage offline maps.
 - e. **Switch Account**—Change to a different user.
 - f. **About**—View the version of Collector.