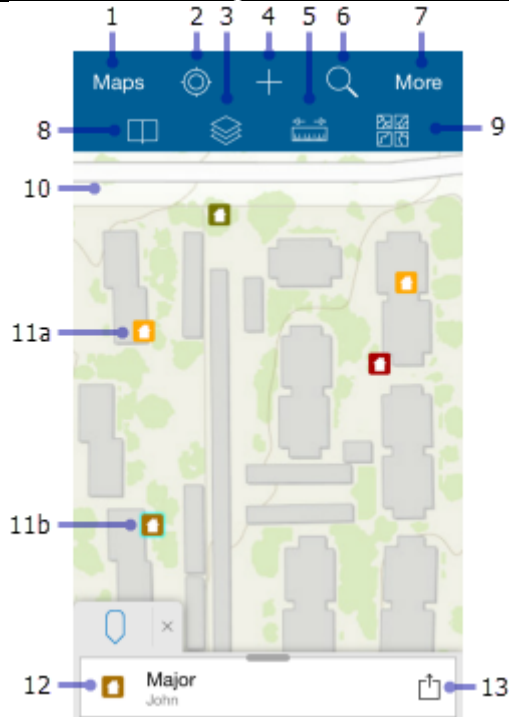



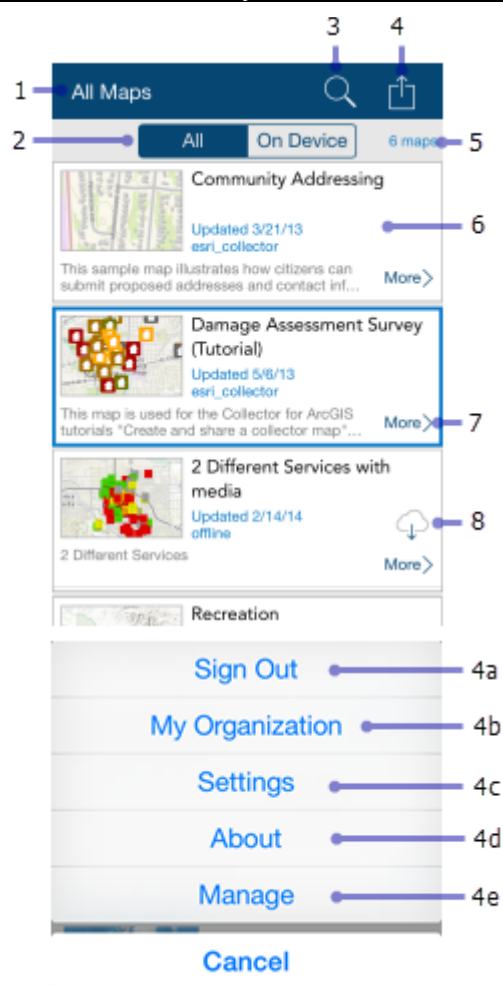



Map – iOS



1. **Maps**—Goes to the [Map Gallery](#).
2. **My Location** tool—Uses your device's GPS to show your location on the map.
 - The icon  indicates your location does not display on the map.
 - Once your location is turned on, the icon  indicates your location displays on the map and is kept centered.
 - Once you pan the map while your location displays, the icon  indicates your location displays on the map but isn't kept centered.
3. **Layers** tool—Displays the layers in map. Turn on/off.
4. **Collect new** tool—Adds a feature.
5. **Measure** tool—Calculate length & area (variety of units)
6. **Search** tool—address, coordinates, etc...
7. **More**—Expands the toolbar and shows the additional tools available. The screen capture shows the toolbar expanded, showing all available tools.
8. **Bookmarks** tool
9. **Basemaps** tool—Change basemap
10. **Map**—pan, zoom in/out
11. (a and b) **Features**—add, update, delete
12. **Results**—The results generated when you tap a feature or place
13. **Result action**—Display a menu of the actions available on a tap or search result.

Gallery - iOS



1. **Gallery**—Describes the group of maps you see.
 - All Maps
 - My Maps
 - A group name
2. **Gallery filter**—Shows all maps or offline maps
3. **Search** maps in Gallery
4. **Action (menu)**—Provides access to:
 - Sign Out
 - My Org—View information about your org.
 - Settings—View/update the account settings.
 - About—View the version of Collector
 - Manage—Manage maps offline maps.
5. **Map count**—The number of maps in the Gallery.
6. **Map card**—Tap the map thumbnail to open the map.
7. **More**—Reload the map if it is open, show map's details.
8. **Download**— Take your map offline.