

78°49'30"W

78°48'0"W

78°46'30"W

78°45'0"W

78°43'30"W

CMD2

Masanutten Resort 



Rocky Mtn Fire 2016
VASHP-160006

Operation Period: 04/28/2016 0600-1800
















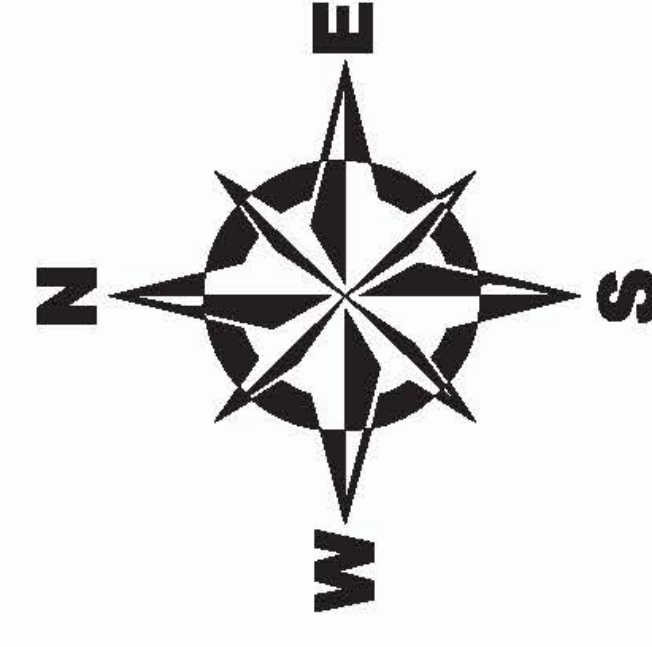
38°22'30"N

38°21'0"N

38°19'30"N

Briefing Map

-  Division Break
-  Helispot
-  Drop Point
-  Gate
-  Water source
-  Repeater
-  RAWS
-  Uncontrolled fire edge
-  Completed Hand Line
-  Completed Dozer Line
-  Cold Trail
-  MMA
-  Wilderness



**Fire perimeter last updated:
04/26/2016 1400 hr - 10,326 acres**



DH SHEN-GIS

DIVISIONS

DP6

