


78°49'30"W 78°48'0"W 78°46'30"W 78°45'0"W 78°43'30"W 78°42'0"W 78°40'30"W 78°39'0"W 78°37'30"W 78°36'0"W

Masanutten Resort

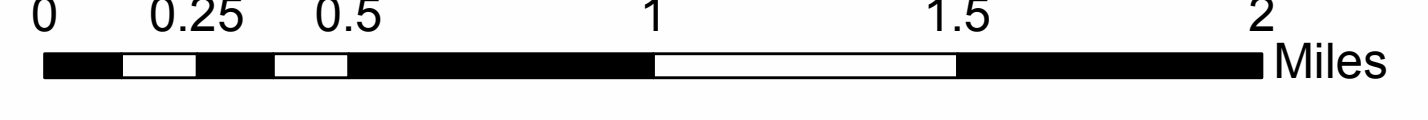
CMD2



Rocky Mtn Fire 2016


VASHP-160006

Operation Period: 04/28/2016 0600-1800



Briefing Map

- Division Break
- Helispot
- Drop Point
- Gate
- Water source
- Repeater
- RAWS
- Uncontrolled fire edge
- Completed Hand Line
- Completed Dozer Line
- Cold Trail
- MMA
- Wilderness



Fire perimeter last updated:
04/26/2016 1400 hr - 10,326 acres



DH SHEN-GIS

McGaheysville

Div M

Div E

Div S

Div B

Div U

Div A

Div V

Div W

Port Republic

Grottoes

ICP

DP6

DP7

DP8

H-4

DP9

DP4

DP5

DP3

DP2

DP1

H-3

Appalachian Trail is closed from Blackrock Gap, mile 87.5 north to Powell Gap, mile 70

78°49'30"W 78°48'0"W 78°46'30"W 78°45'0"W 78°43'30"W 78°42'0"W 78°40'30"W 78°39'0"W 78°37'30"W 78°36'0"W

38°22'30"N
38°21'0"N
38°19'30"N
38°18'0"N
38°16'30"N
38°15'0"N
38°13'30"N

38°22'30"N
38°21'10"N
38°19'30"N
38°18'0"N
38°16'30"N
38°15'0"N
38°13'30"N