
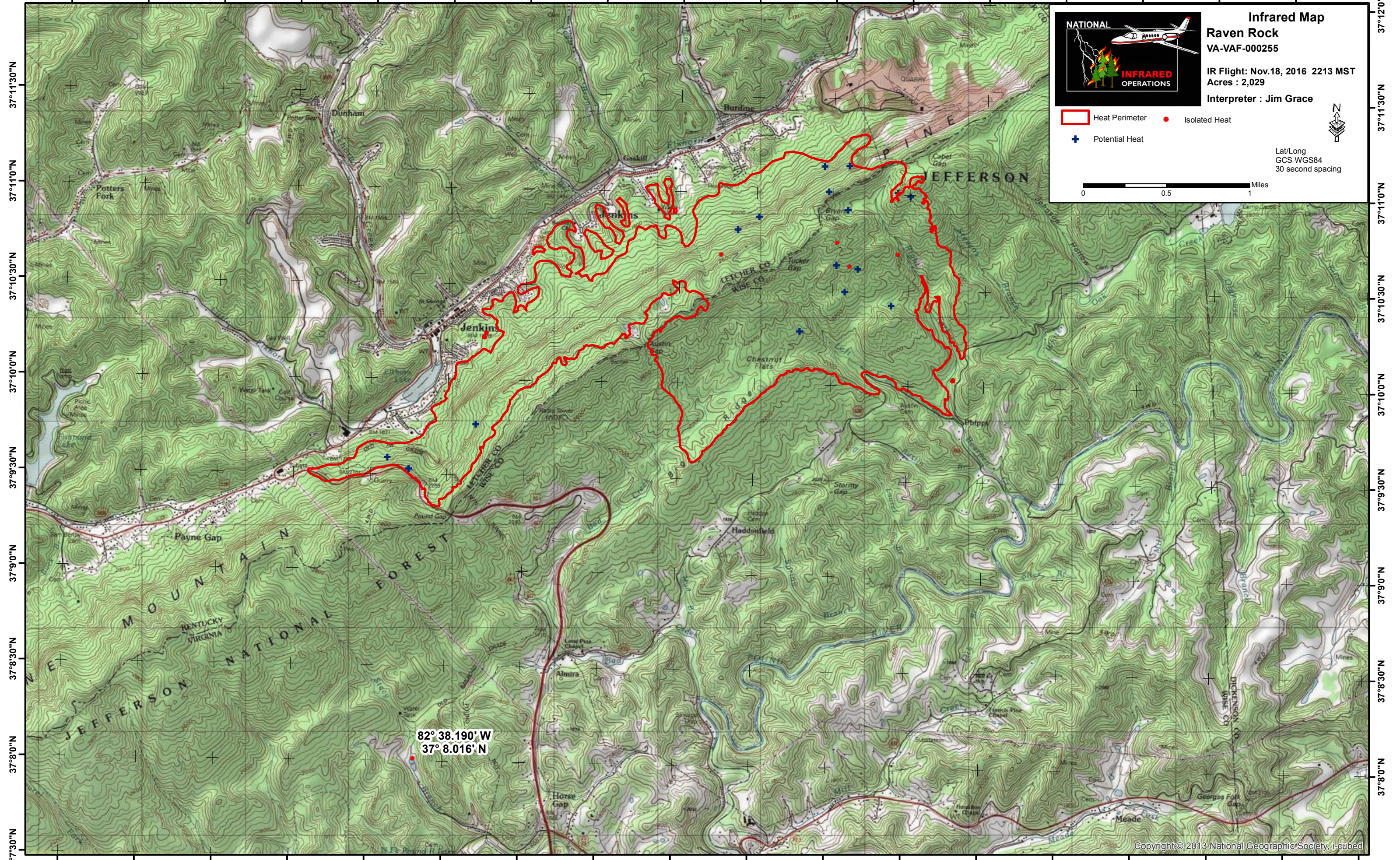



82°40'30"W 82°40'0"W 82°39'30"W 82°39'0"W 82°38'30"W 82°38'0"W 82°37'30"W 82°37'0"W 82°36'30"W 82°36'0"W 82°35'30"W 82°35'0"W 82°34'30"W 82°34'0"W 82°33'30"W 82°33'0"W 82°32'30"W



**Infrared Map**  
**Raven Rock**  
VA-VAF-000255  
IR Flight: Nov.18, 2016 2213 MST  
Acres : 2,029  
Interpreter : Jim Grace

- Heat Perimeter
- Isolated Heat
- Potential Heat



Lat/Long  
GCS WGS84  
30 second spacing

37°11'30"N 37°11'0"N 37°10'30"N 37°10'0"N 37°9'30"N 37°9'0"N 37°8'30"N 37°8'0"N 37°7'30"N