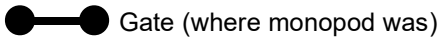
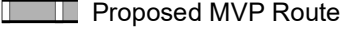
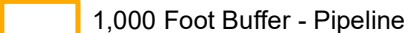






-  Gate (where monopod was)
-  Proposed MVP Route
-  1,000 Foot Buffer - Pipeline
-  1,000 Foot Buffer - Pocahontas Road
-  Appalachian Trail
-  Wilderness
-  Eastern Divide Ranger District



**Mystery Ridge Rd**

**PETERS MOUNTAIN  
Wilderness Area**

