


































Air Ops County Burn Bans



Matts Creek
VA-VAF-230128
11/21/23 Day
11,016 acres at 11/20/2023 1900

SA Red Team | 11/20/2023 1937
Acres from IR and GPS
North American 1983 Datum, LatLong Grid

<ul style="list-style-type: none">  Water Tank  Helibase  Division Break  Incident Command Post  Drop Point  Other  Gate  Water Development or Draft Site 	<ul style="list-style-type: none">  Repair Point  Culvert  Repeater  Water Source  Aerial Hazards  Completed Dozer Line  Completed Hand Line  Completed Road as Line 	<ul style="list-style-type: none">  Repair Line  UAS Launch and Recovery Zone  Temporary Flight Restriction  Contained  Uncontained  Wildfire Daily Fire Perimeter
<ul style="list-style-type: none">  Blue Ridge Parkway  Appalachian Trail  National Park Service  National Forest Lands  Wilderness Areas  Potential Wilderness 		
<p>Burn Ban Status</p> <ul style="list-style-type: none">  No  Yes 		

