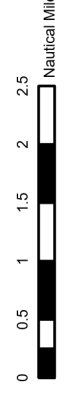


Pilot

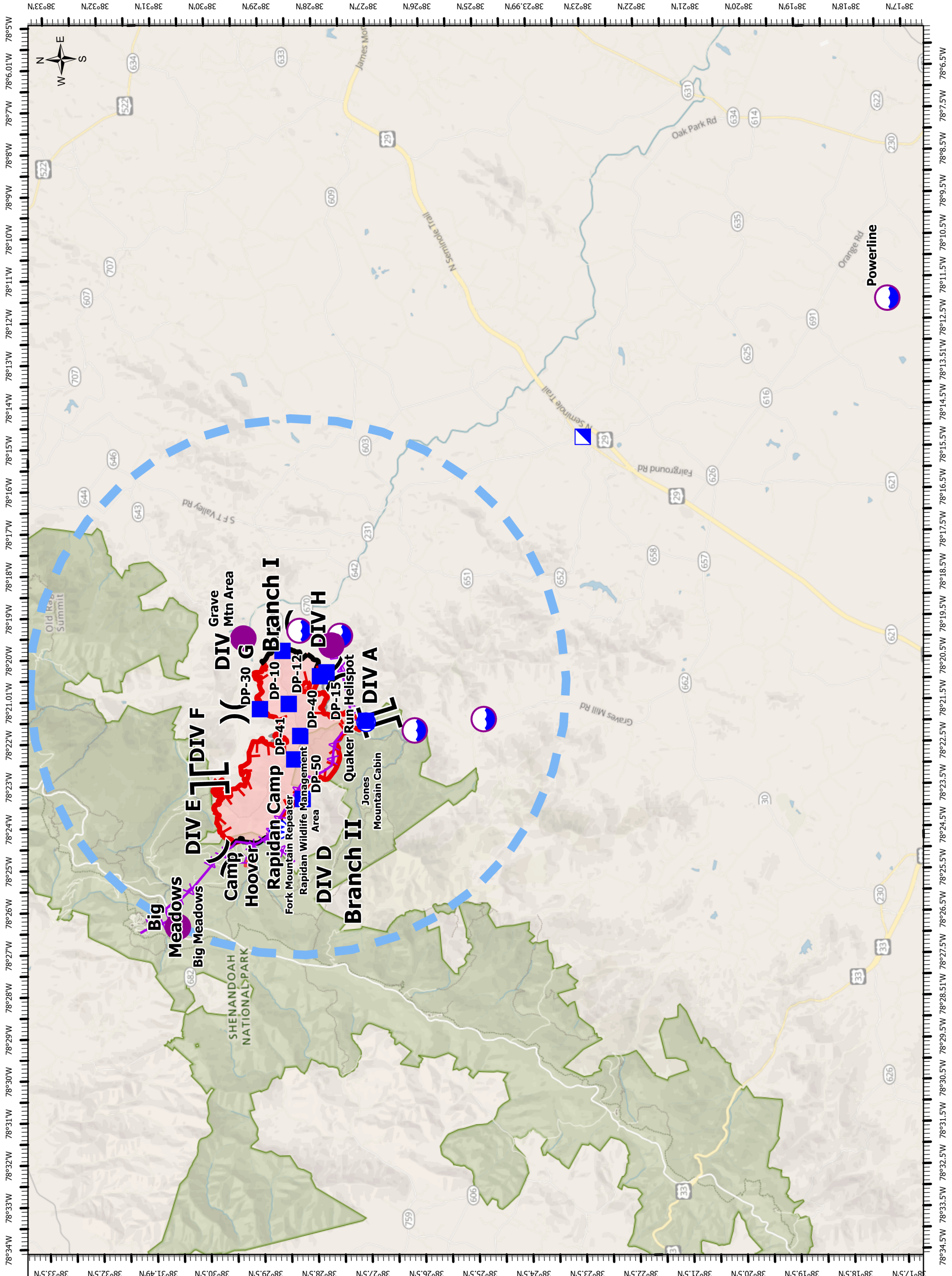
Quaker Run
VA-VAS-230102
Nov. 9, 2023

3,832 acres at Nov 9, 2023 at 2100

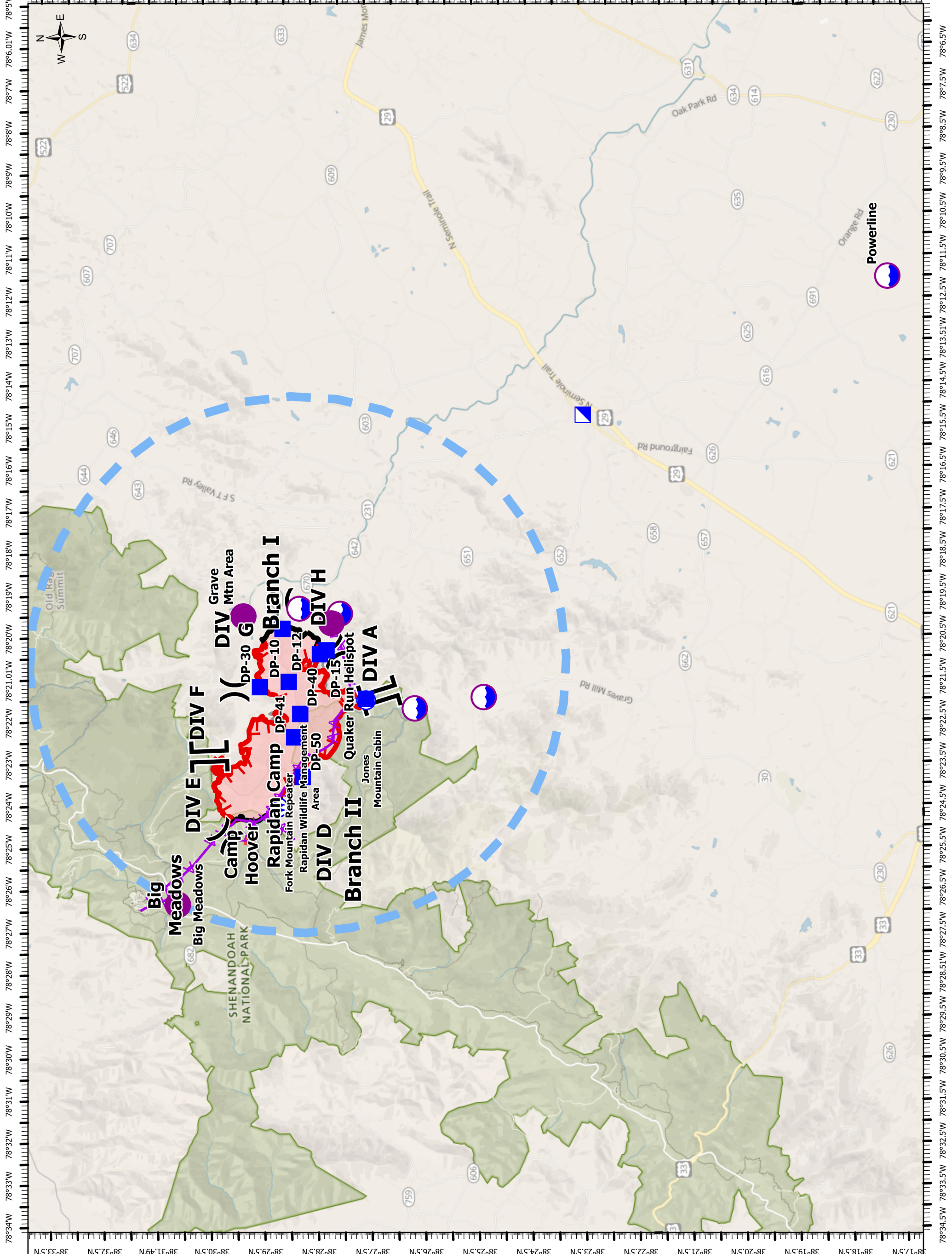
- Other
- Wildfire Daily Fire Perimeter
- Contained
- Uncontained
- Aerial Hazard
- Temporary Flight Restriction
- Dip Site
- Helispot
- Division Break
- Branch Break
- Incident Command Post
- Drop Point
- Water Source



SA Gold Team
11/10/2023 2025
Accra
North American 1983 Datum, Lat, Long Grid



38°33.5'N 38°32.5'N 38°31.49'N 38°30.5'N 38°29.5'N 38°28.5'N 38°27.5'N 38°26.5'N 38°25.5'N 38°24.5'N 38°23.5'N 38°22.5'N 38°21.5'N 38°20.5'N 38°19.5'N 38°18.5'N 38°17.5'N



78°34.5'W 78°33.5'W 78°32.5'W 78°31.5'W 78°30.5'W 78°29.5'W 78°28.51'W 78°27.5'W 78°26.5'W 78°25.5'W 78°24.5'W 78°23.5'W 78°22.5'W 78°21.5'W 78°20.5'W 78°19.5'W 78°18.5'W 78°17.5'W 78°16.5'W 78°15.5'W 78°14.5'W 78°13.51'W 78°12.5'W 78°11.5'W 78°10.5'W 78°9.5'W 78°8.5'W 78°7.5'W 78°6.5'W

Quaker Run Aviation Points - Nov 10, 2023

(Lat/long in WGS84 DDM)

Point Type	Label	Latitude	Longitude
Dip Site		38° 25.155' N	78° 21.695' W
Dip Site		38° 26.447' N	78° 21.917' W
Dip Site	Quaker Run	38° 27.791' N	78° 19.616' W
Dip Site	Rose River	38° 28.544' N	78° 19.471' W
Dip Site	Powerline	38° 17.400' N	78° 12.000' W
Drop Point	DP-40	38° 28.585' N	78° 21.971' W
Drop Point	DP-10	38° 28.783' N	78° 21.204' W
Drop Point	DP-20	38° 27.349' N	78° 21.656' W
Drop Point	DP-12	38° 28.871' N	78° 19.943' W
Drop Point	DP-30	38° 29.322' N	78° 21.308' W
Drop Point	DP-41	38° 28.709' N	78° 22.524' W
Drop Point	DP-15	38° 28.061' N	78° 20.480' W
Drop Point	DP-18	38° 28.186' N	78° 20.568' W
Drop Point	DP-50	38° 28.572' N	78° 23.467' W
Helibase		38° 14.826' N	78° 02.613' W
Helispot	Quaker Run	38° 27.957' N	78° 19.837' W
Helispot	Big Meadows	38° 30.967' N	78° 26.415' W
Helispot	Graves Mtn Area	38° 29.593' N	78° 19.612' W
ICP		38° 23.155' N	78° 15.072' W
Water Source		38° 29.038' N	78° 24.176' W